Coastal Hazards Map

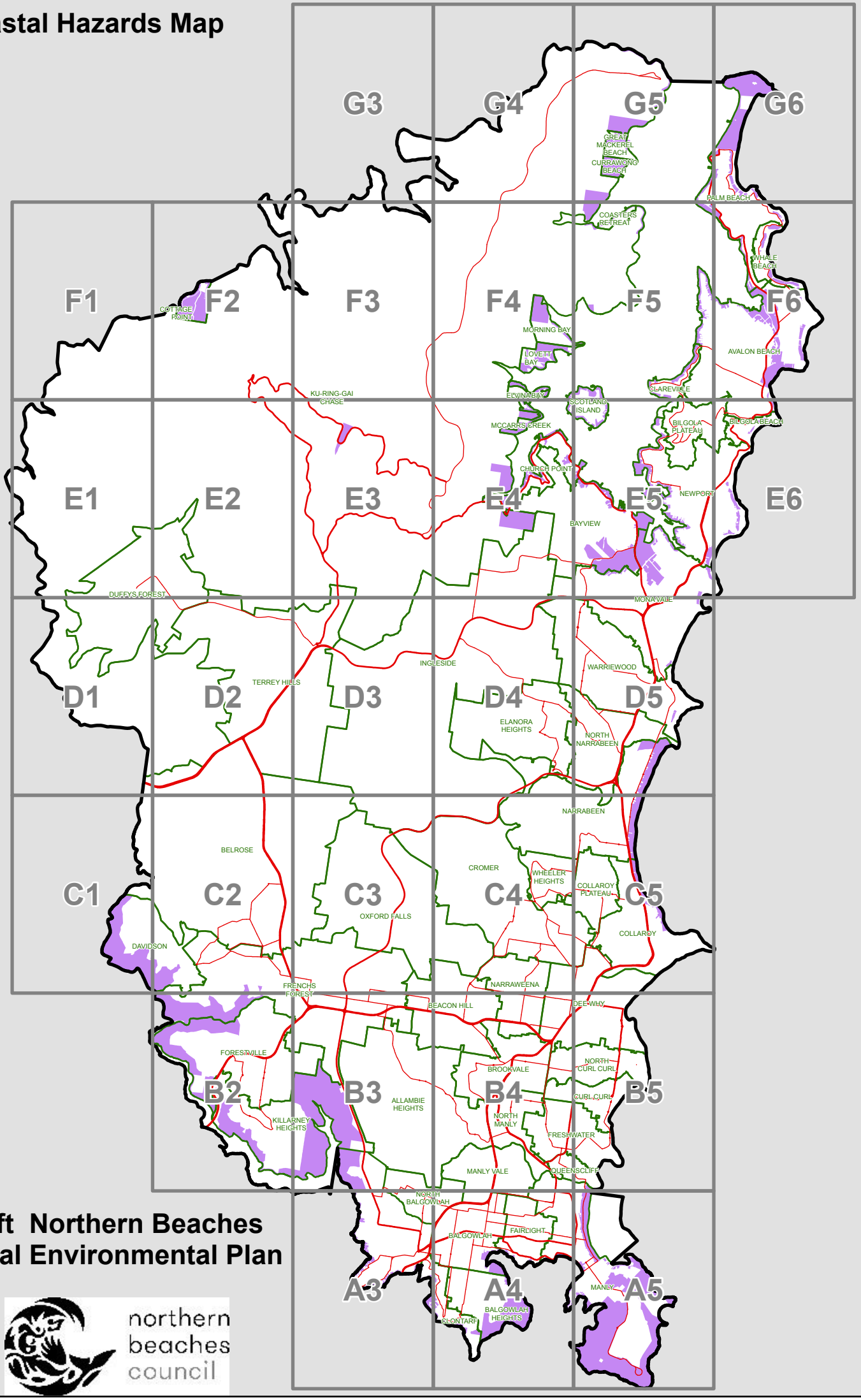

Draft Northern Beaches Local Environmental Plan

northern beaches council

Legend

LGA Boundary

Suburbs

ArterialRoad

DistributorRoad

Cadastral Boundary

Proposed Legend

Northern Beaches Coastal Hazards Map

Coastal Hazards

Current Legend

Pittwater Coastal Risk Planning Map

Bluff/Cliff Instability

Coastal Erosion/Wave Inundation

Wave Inundation

Warringah Coastline Hazards Map

Area of Reduced Foundation Capacity

Area of Wave Impact and Slope Adjustment

Current Coastal Hazards Map

Grid: A3 Page 1 of 33

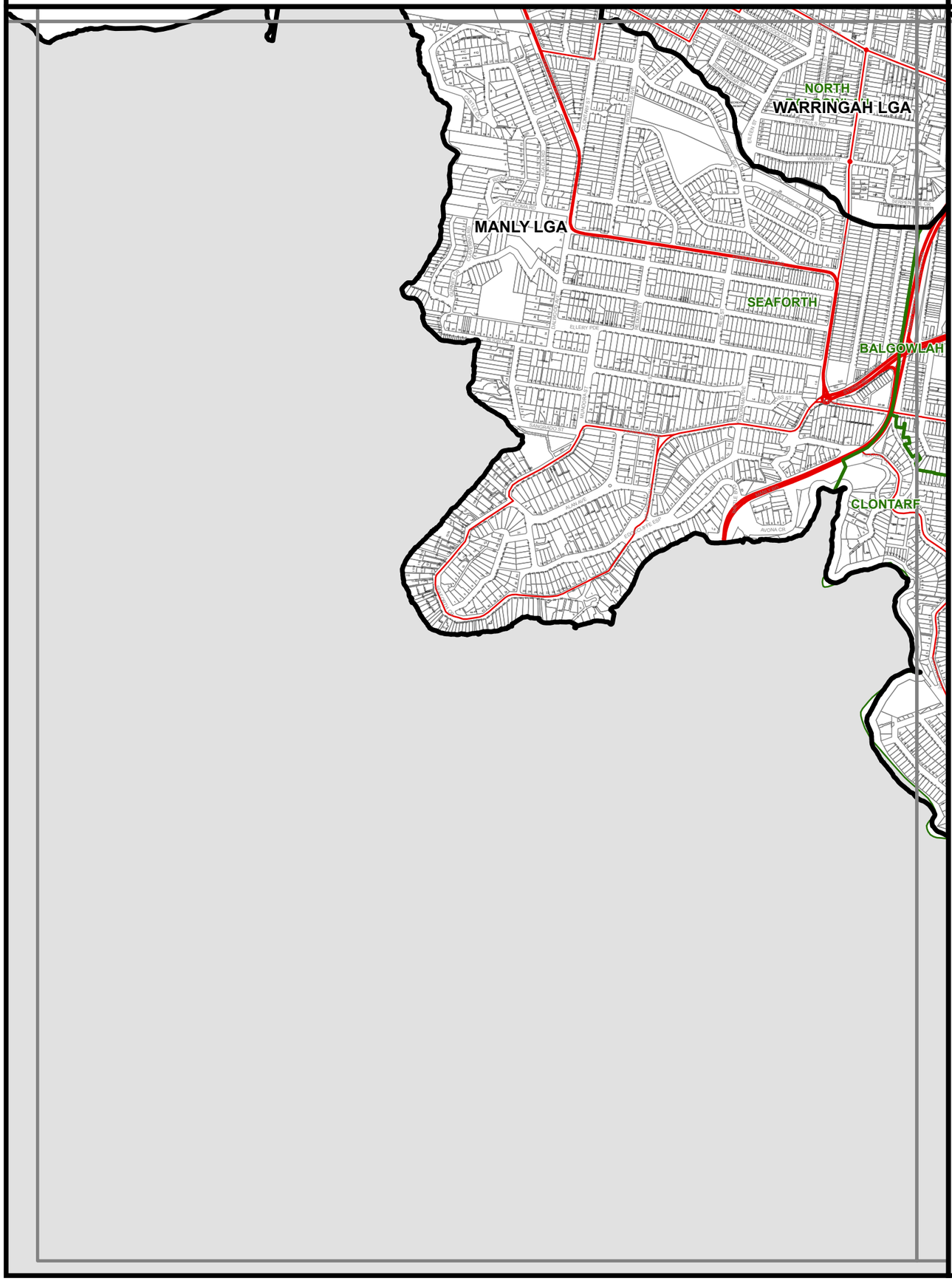

Proposed Coastal Hazards Map

Grid: A3 Page 1 of 33

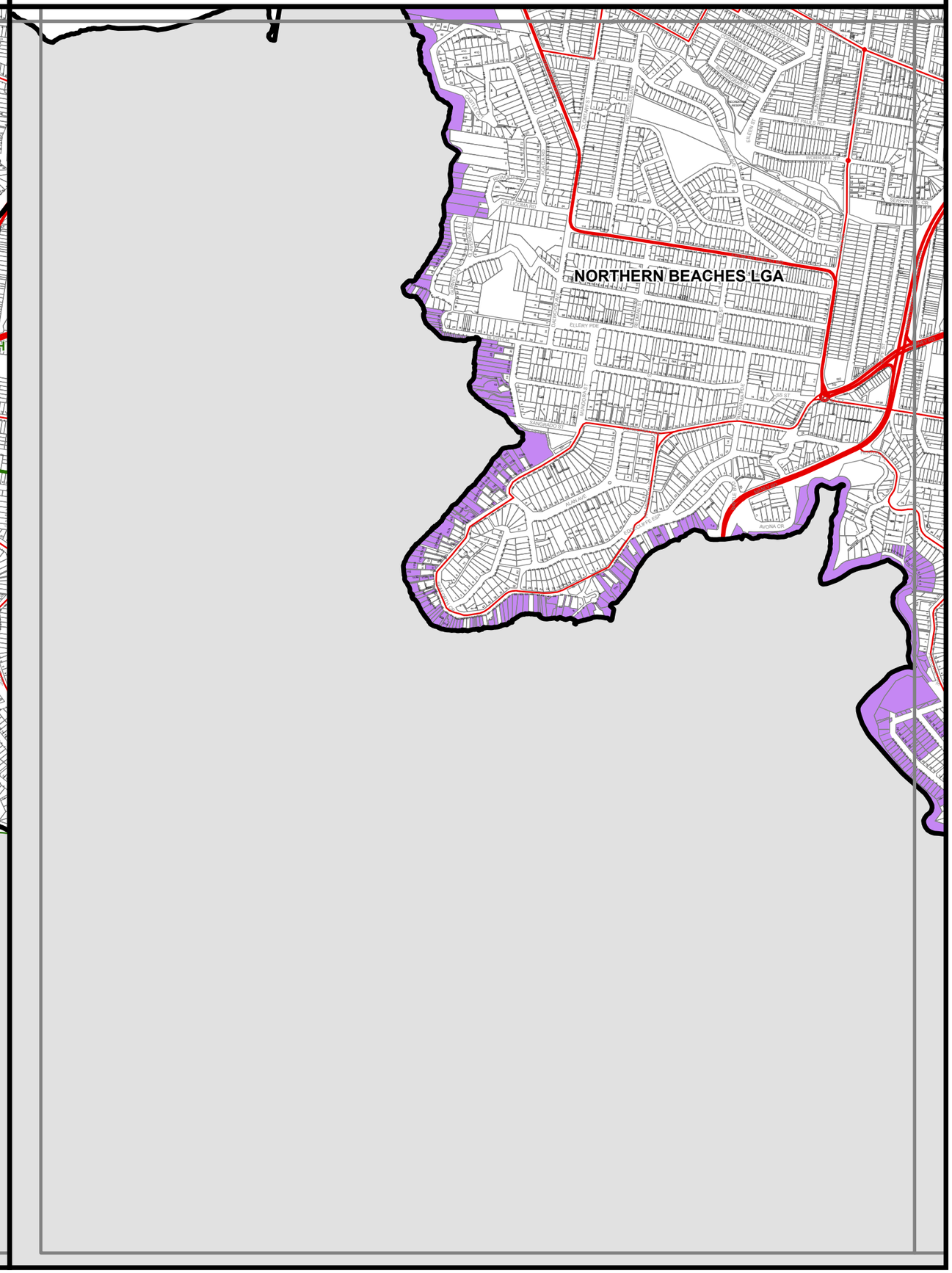

Current Coastal Hazards Map

Grid: A4 Page 2 of 33

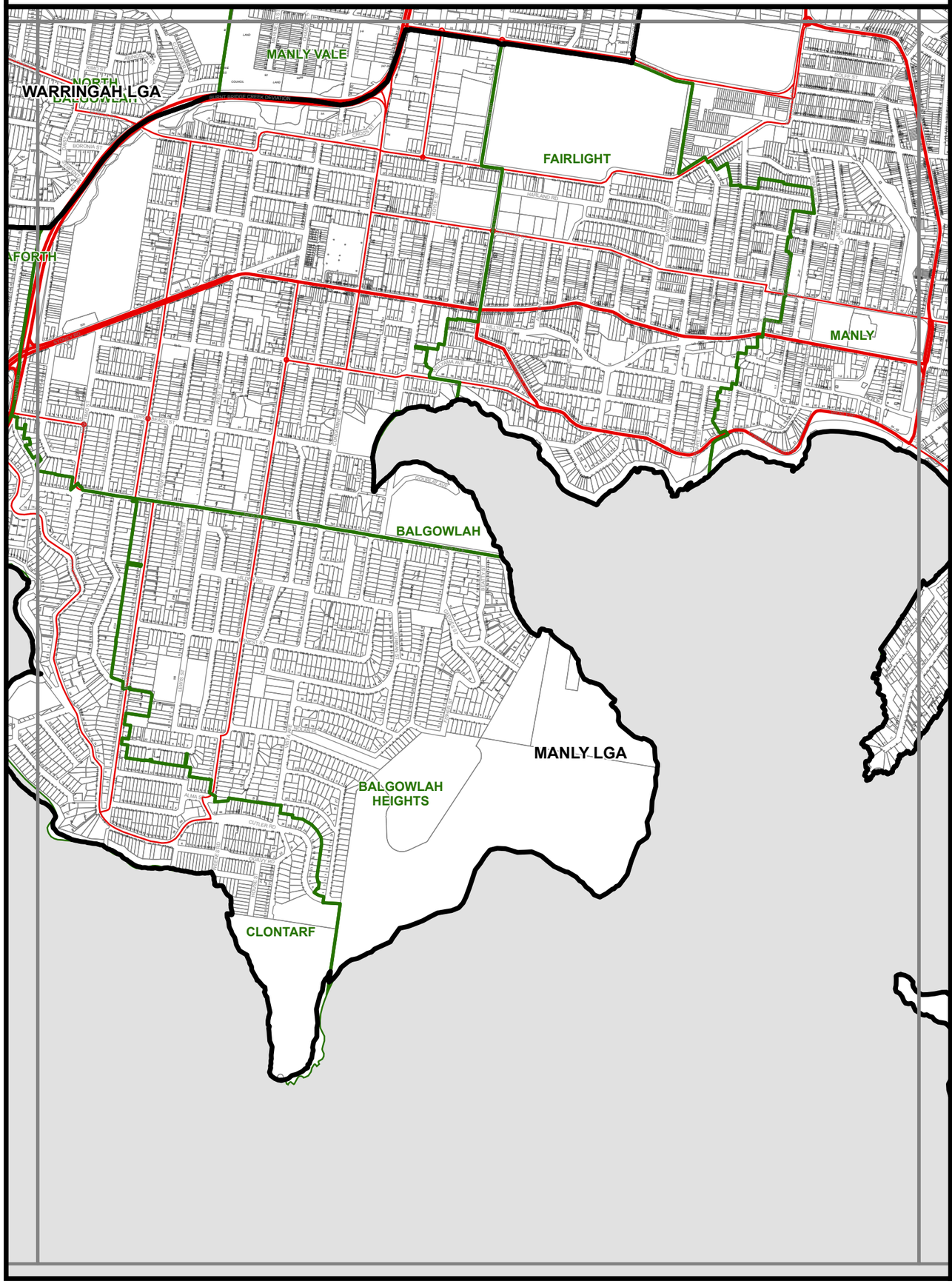

Proposed Coastal Hazards Map

Grid: A4 Page 2 of 33

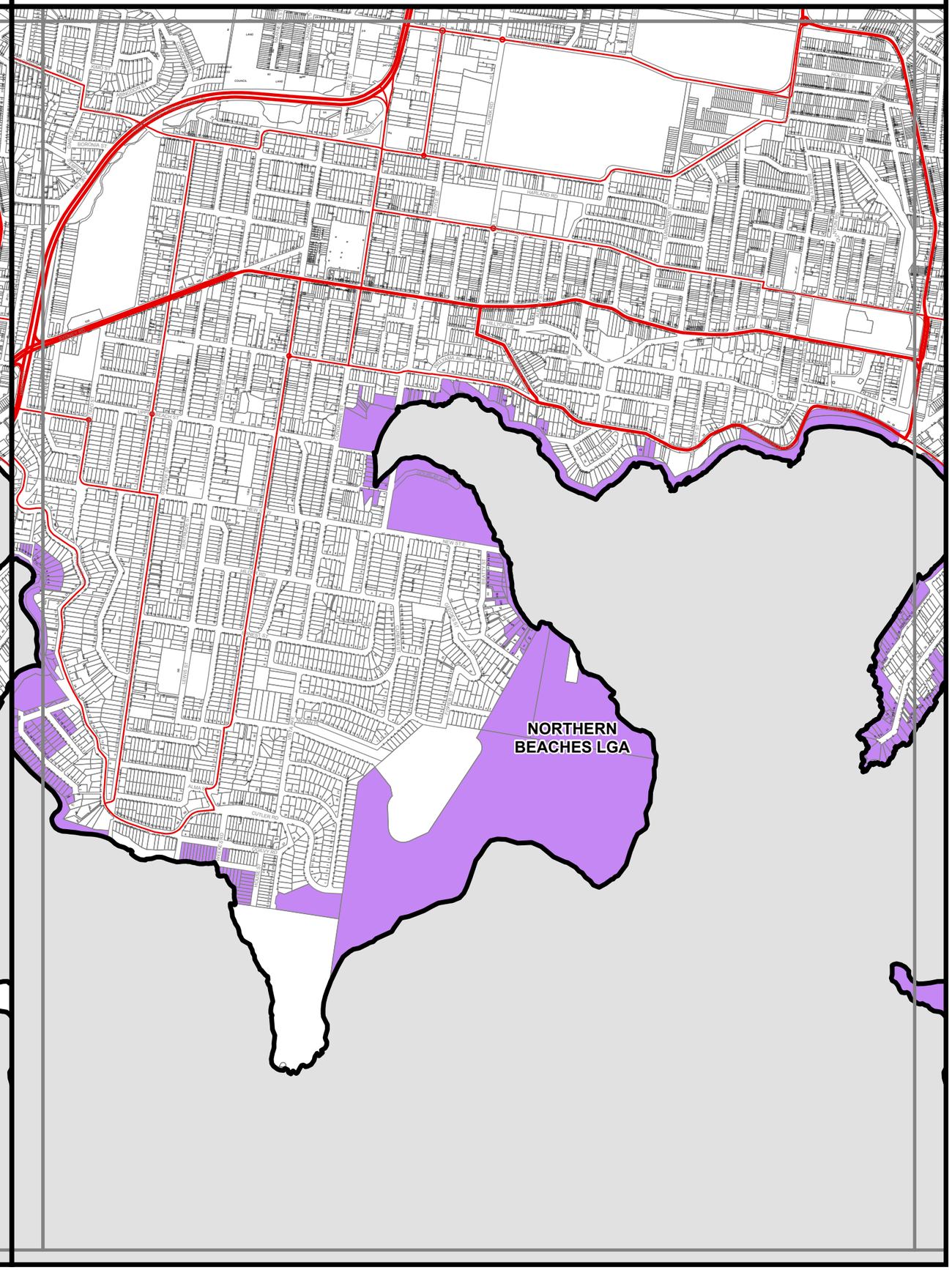

Current Coastal Hazards Map

Grid: A5 Page 3 of 33

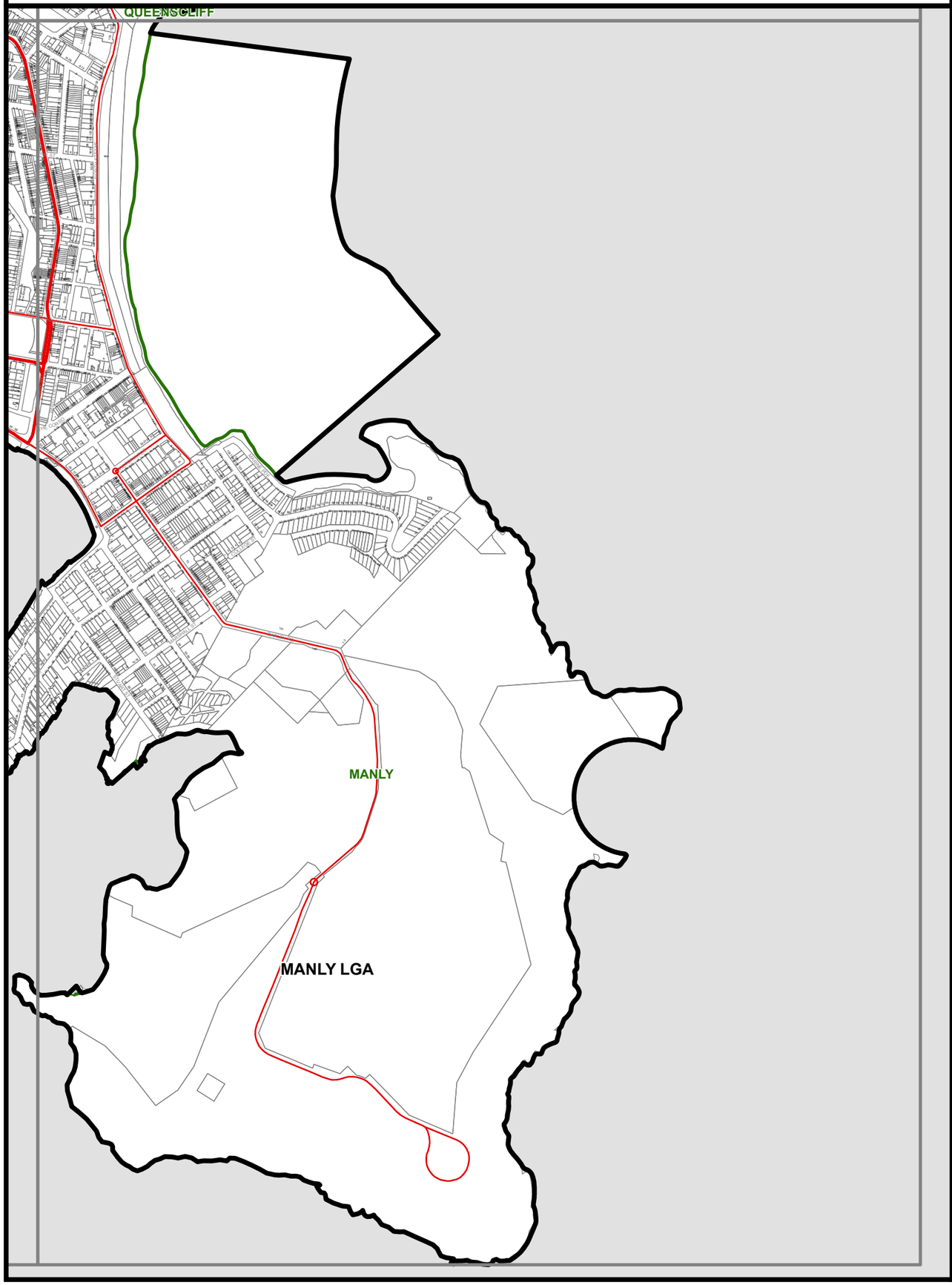

Proposed Coastal Hazards Map

Grid: A5 Page 3 of 33

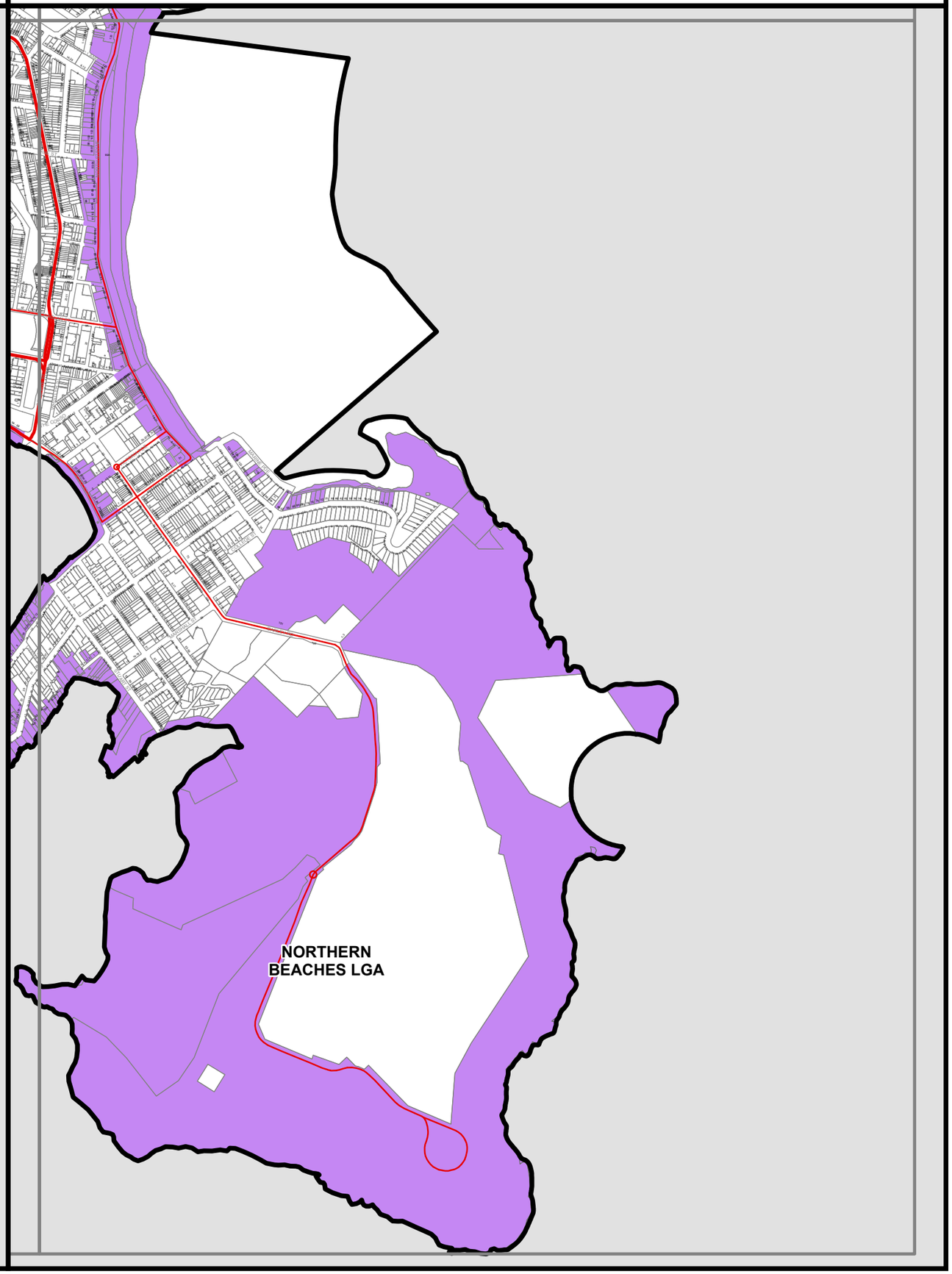

Current Coastal Hazards Map

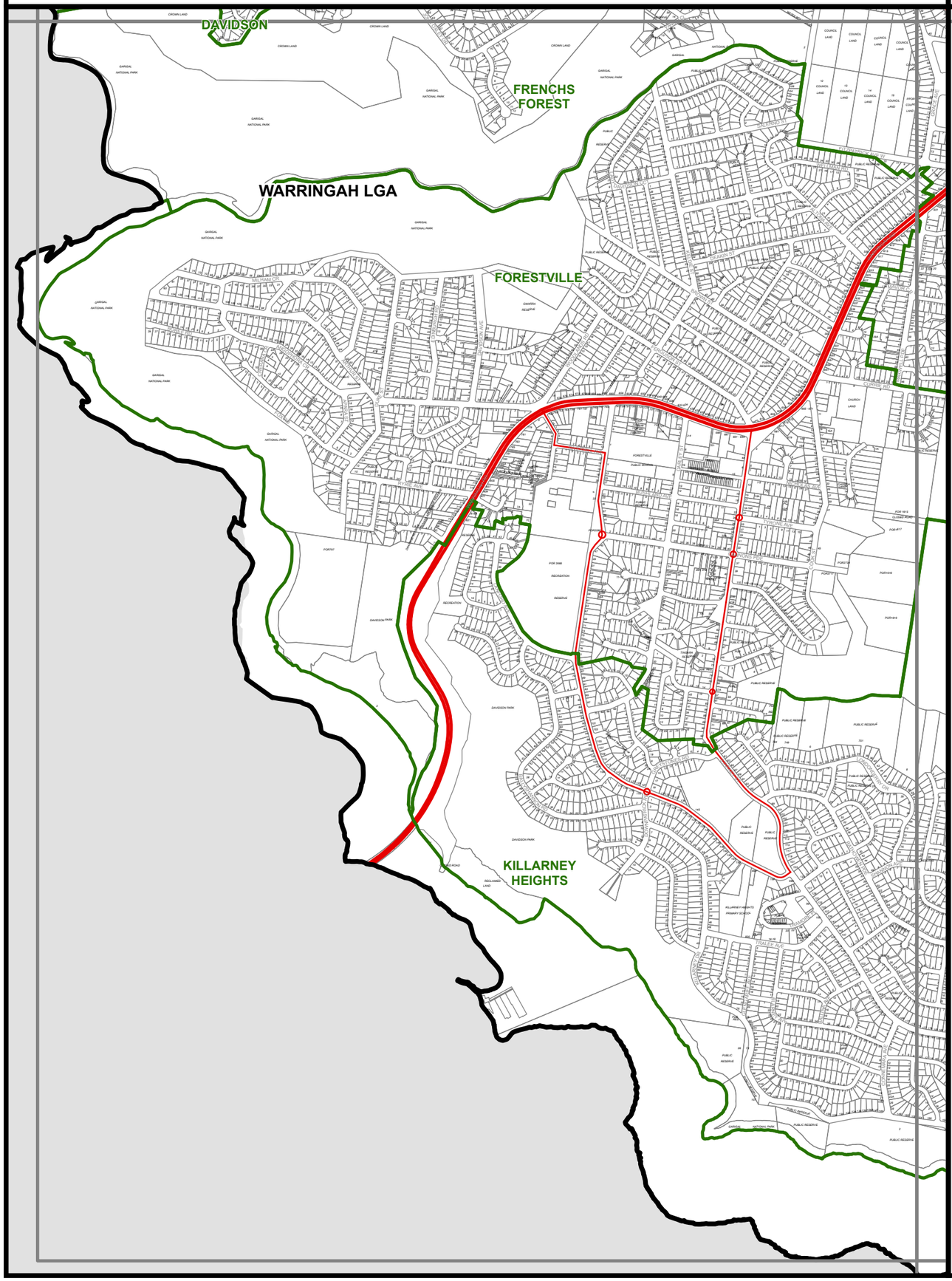

Proposed Coastal Hazards Map

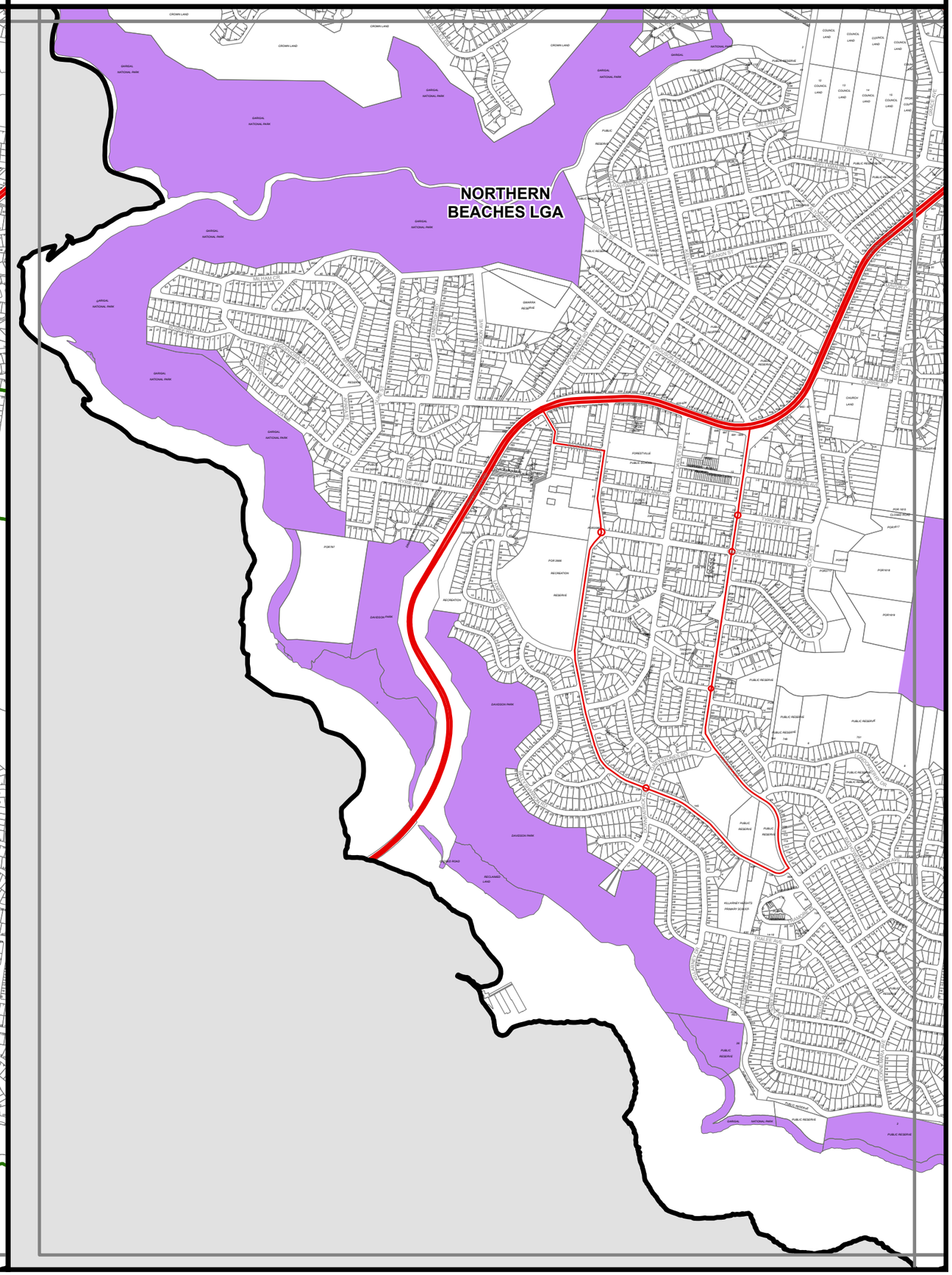

Current Coastal Hazards Map

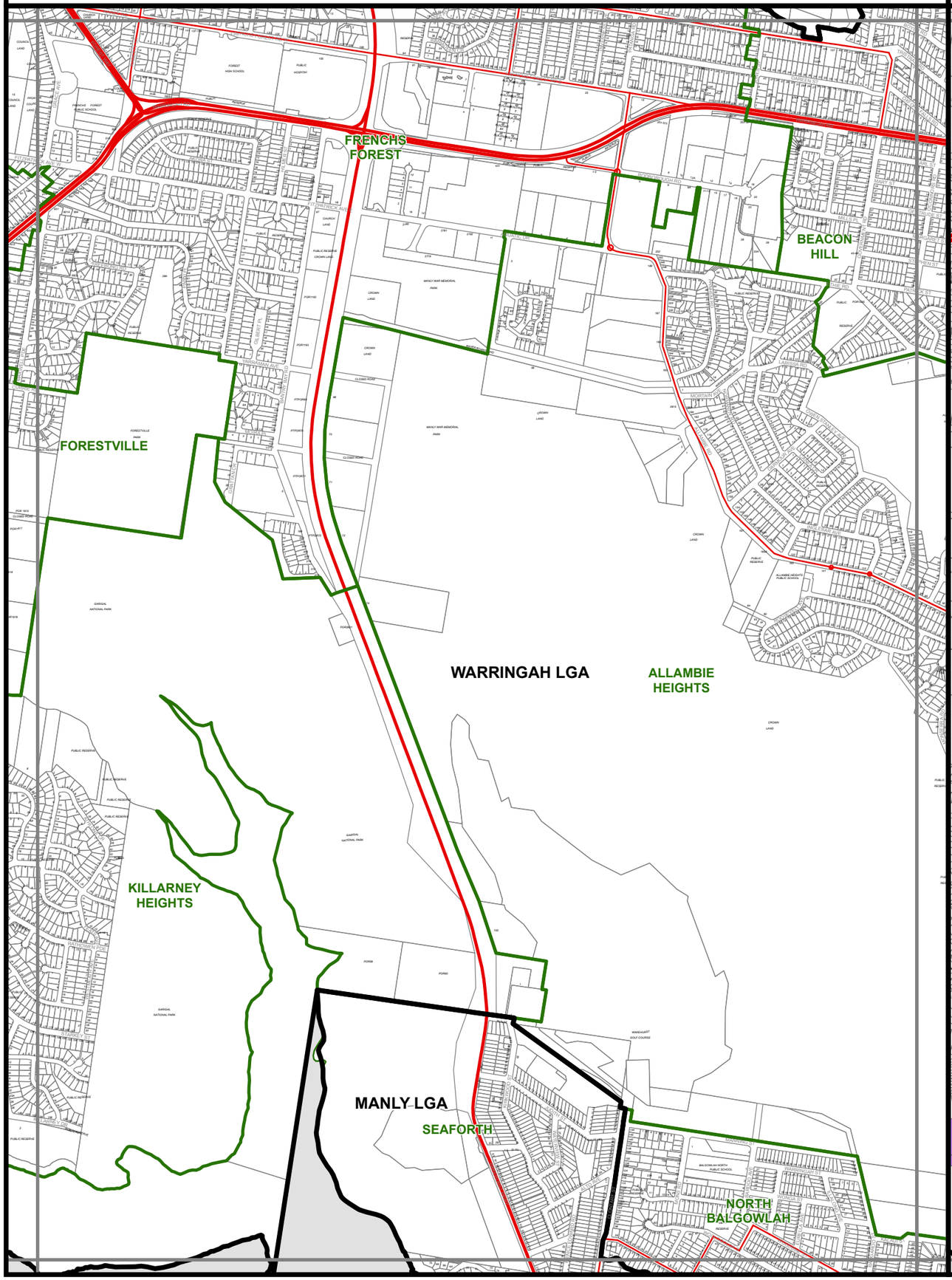

Proposed Coastal Hazards Map

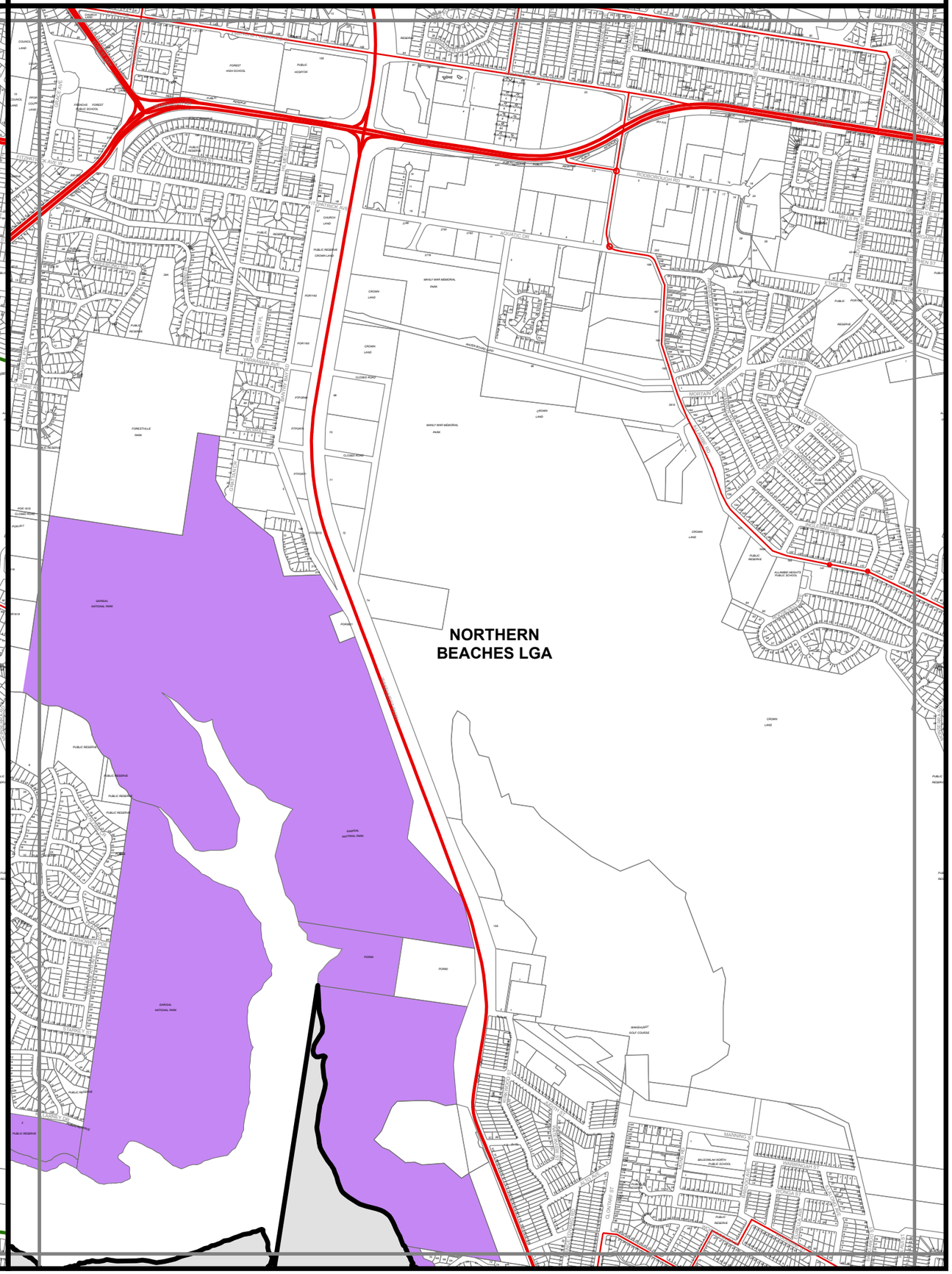

Current Coastal Hazards Map

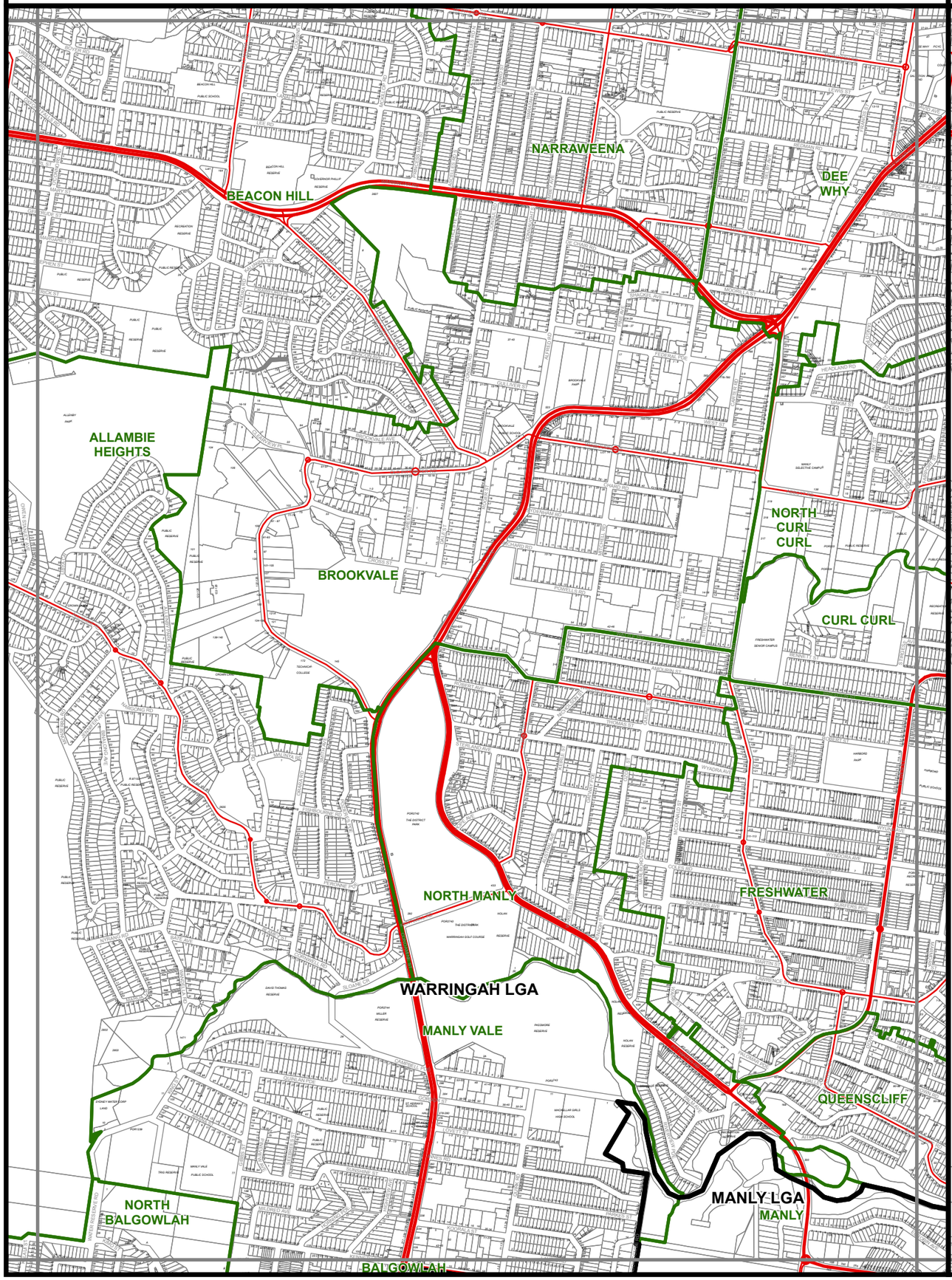

Proposed Coastal Hazards Map

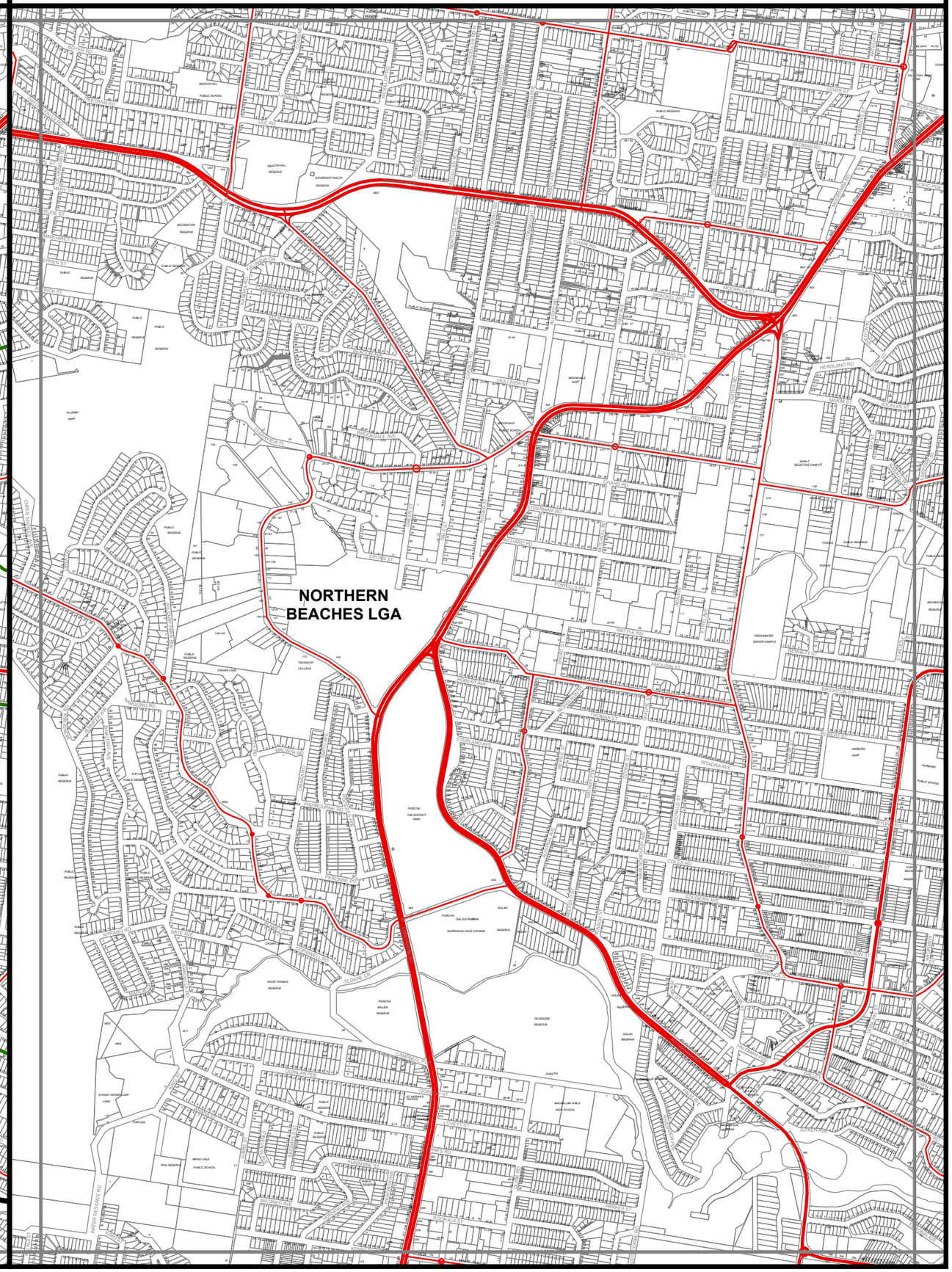

Current Coastal Hazards Map

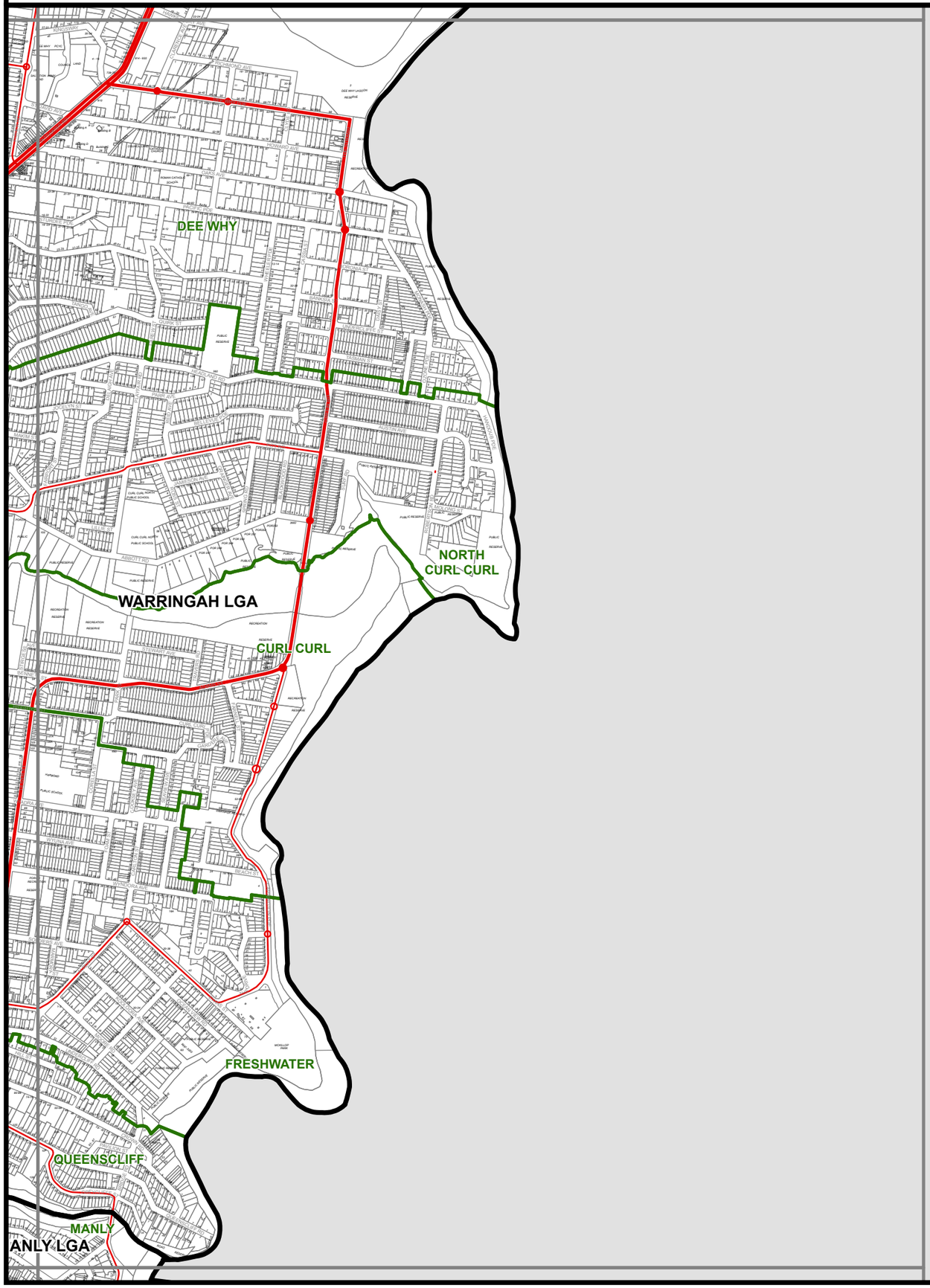

Proposed Coastal Hazards Map

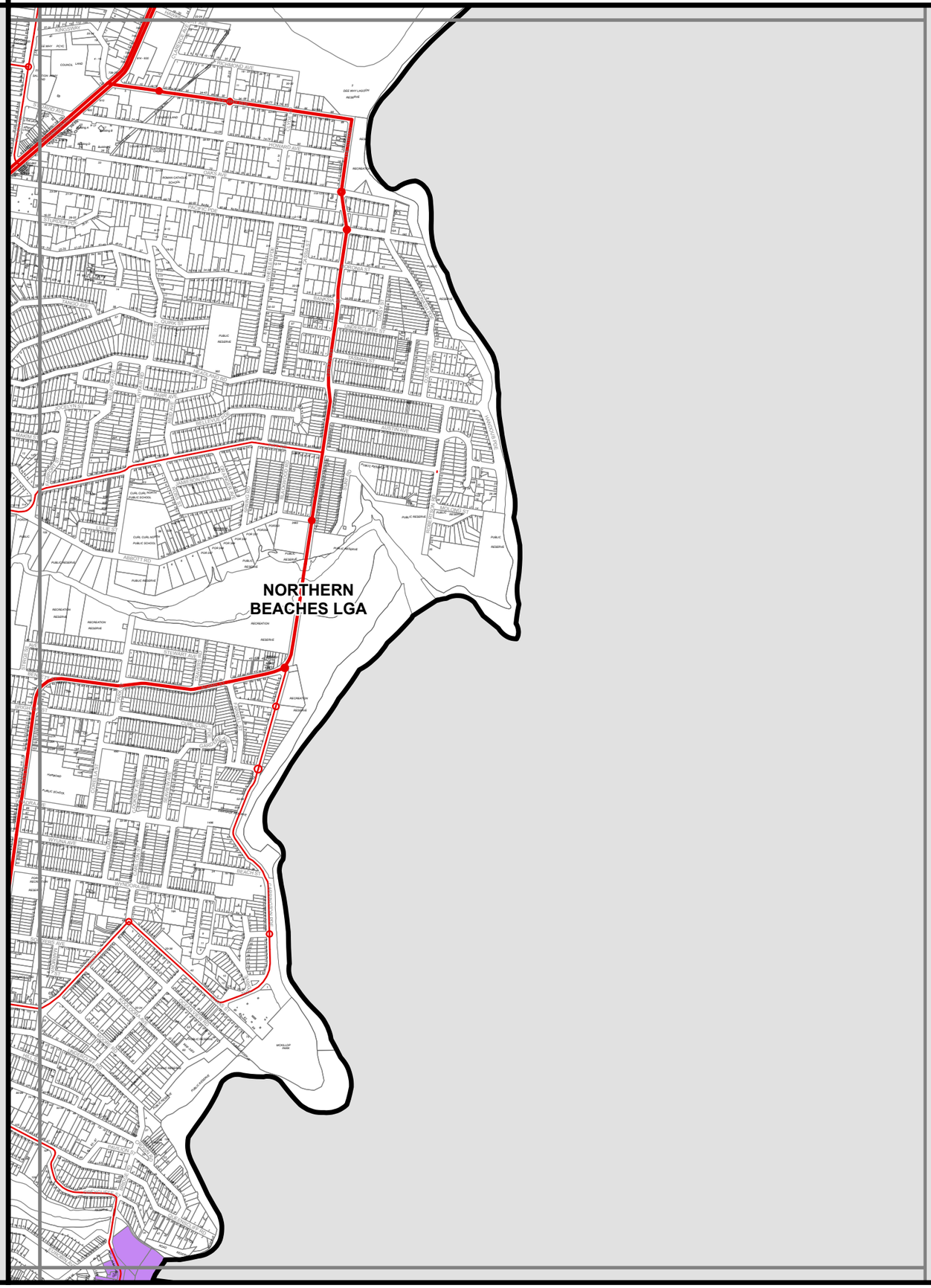

Current Coastal Hazards Map

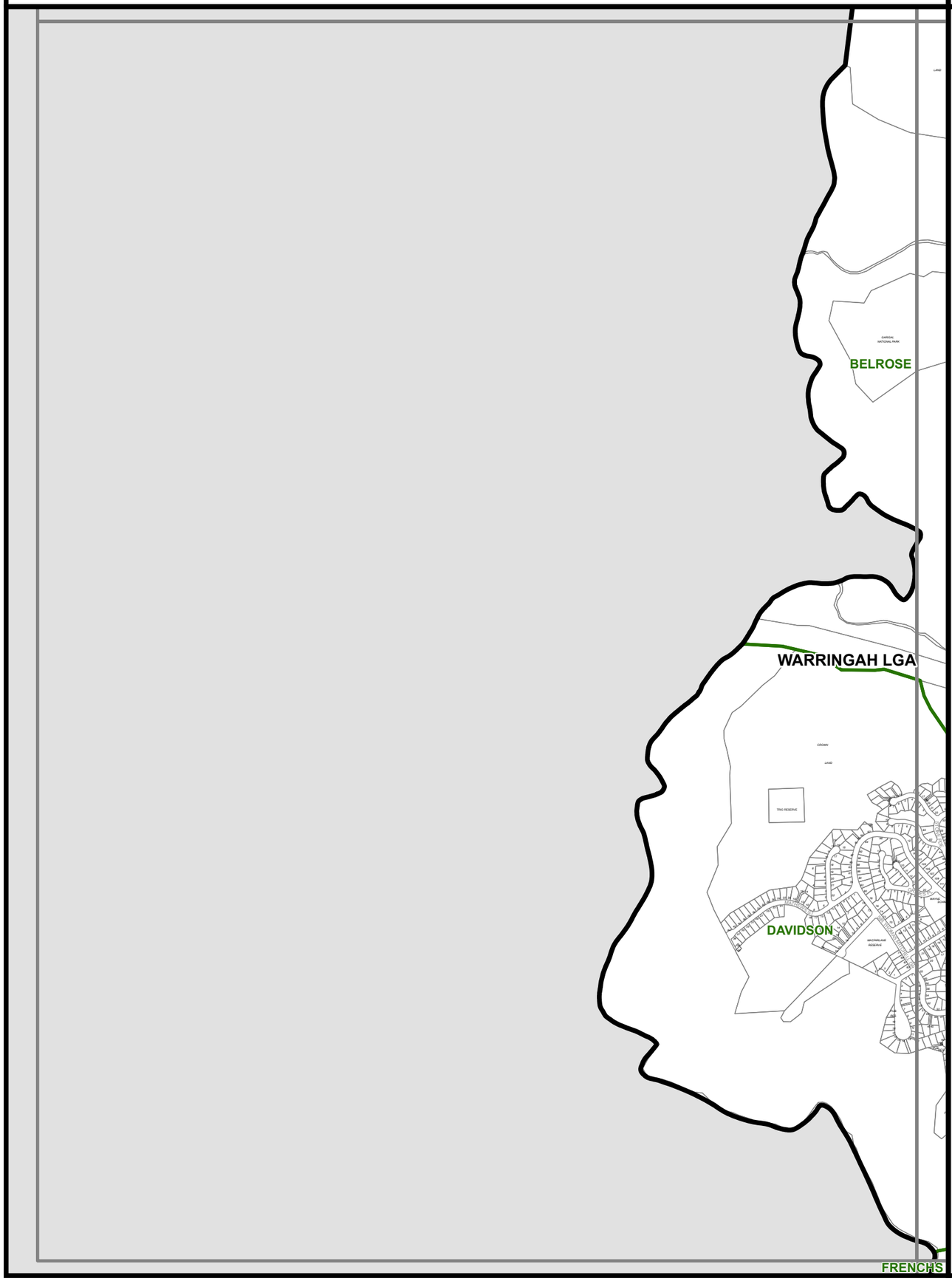

Proposed Coastal Hazards Map

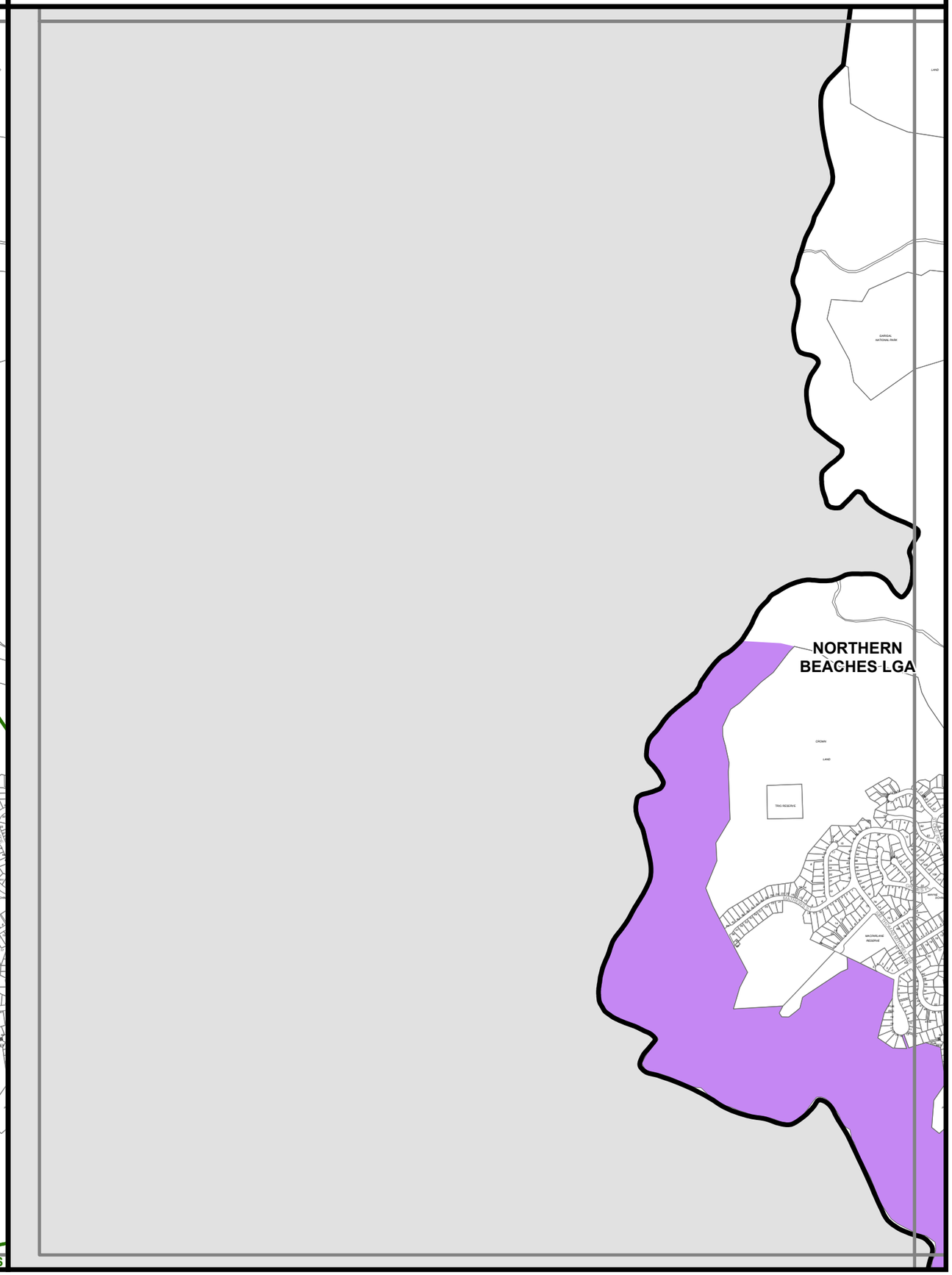

Current Coastal Hazards Map

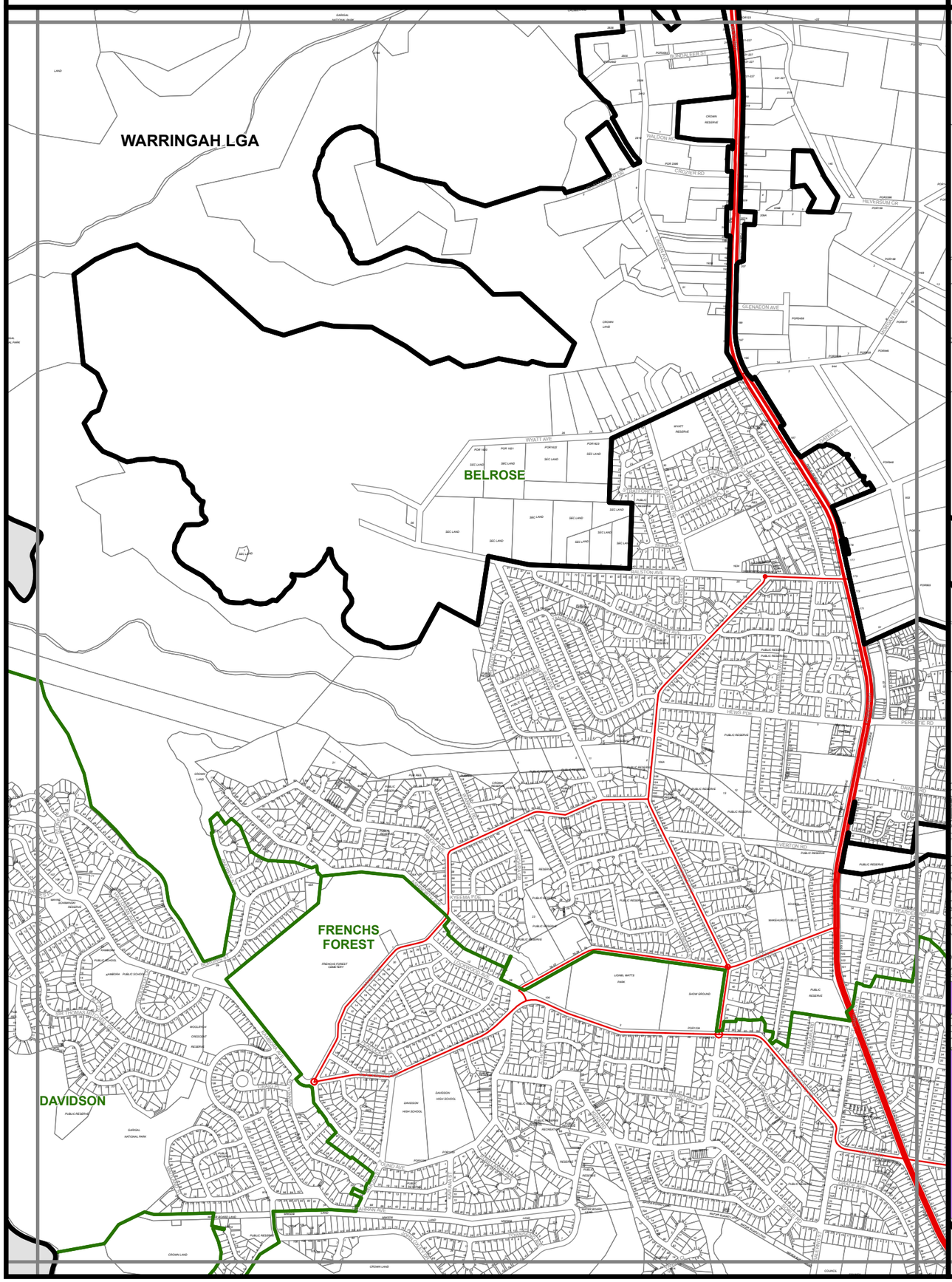

Proposed Coastal Hazards Map

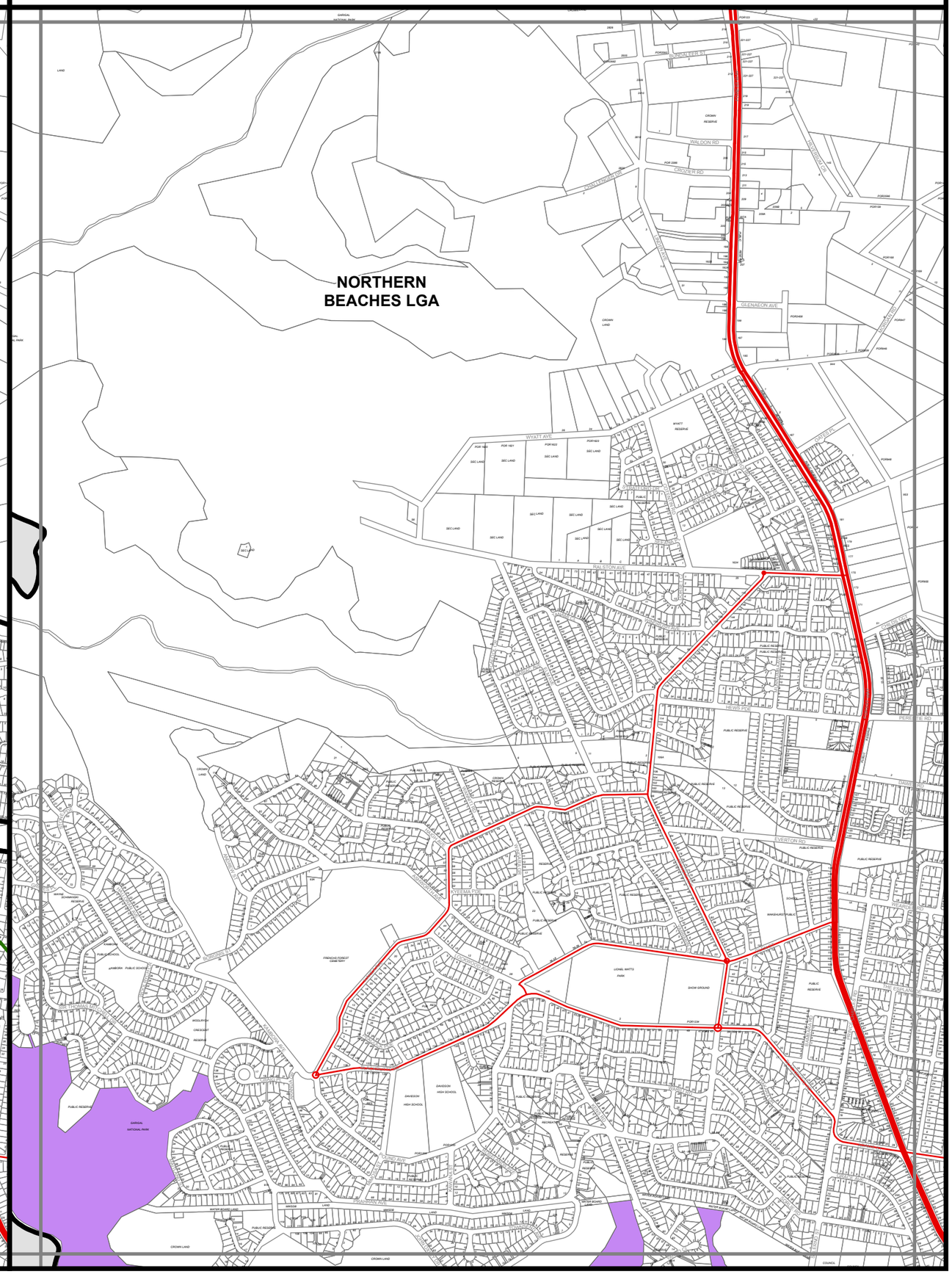

Current Coastal Hazards Map

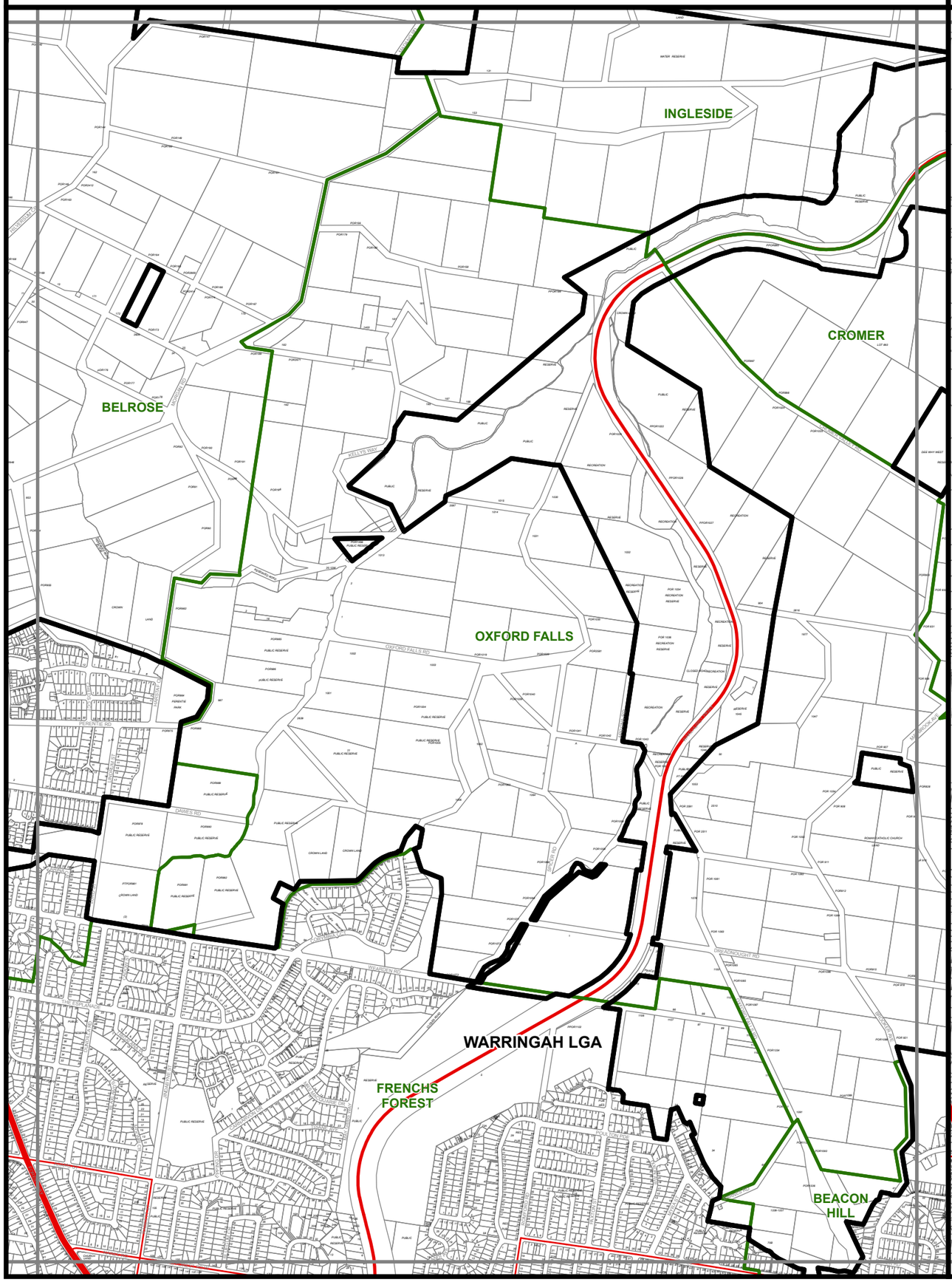

Proposed Coastal Hazards Map

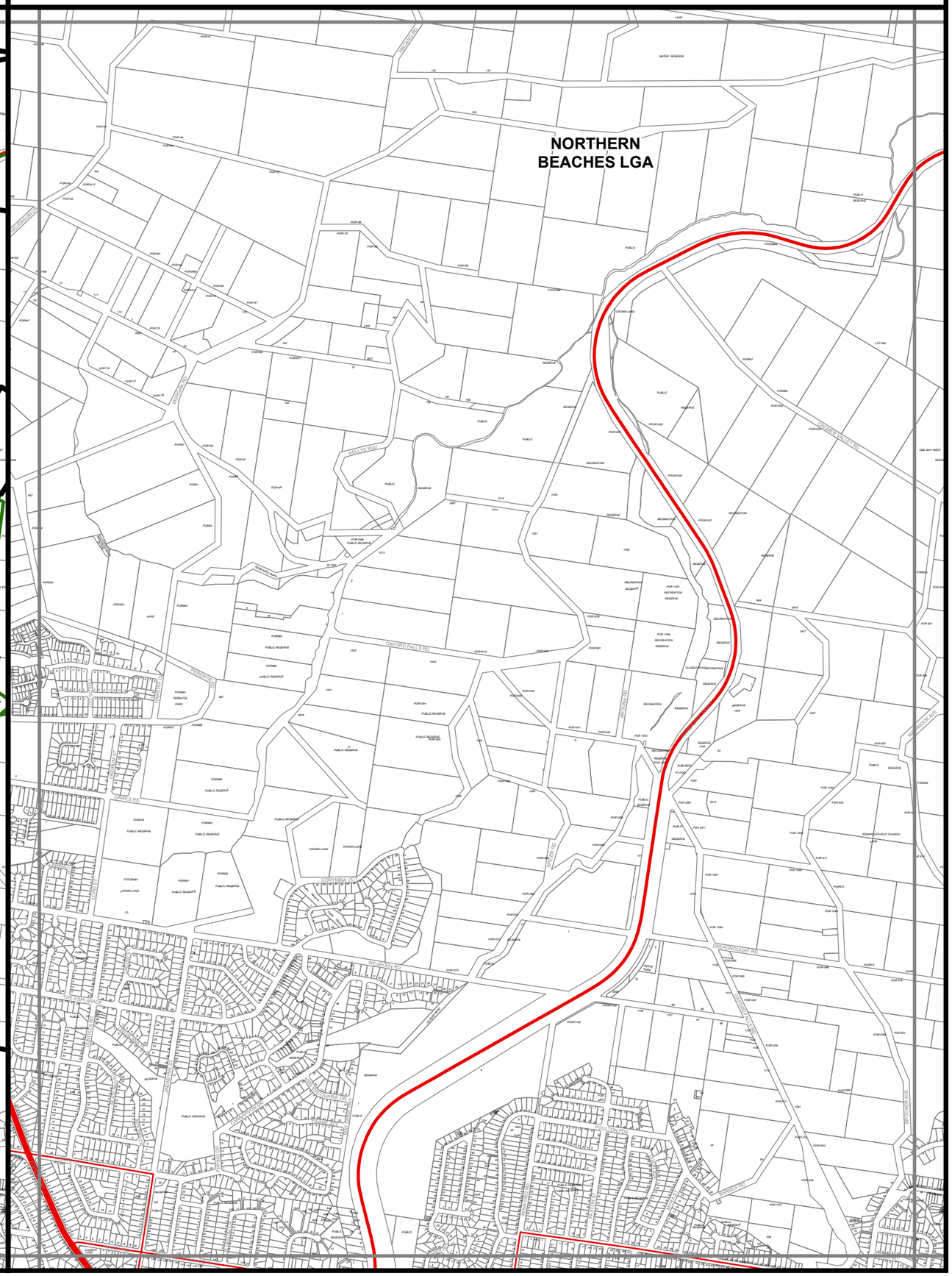

Current Coastal Hazards Map

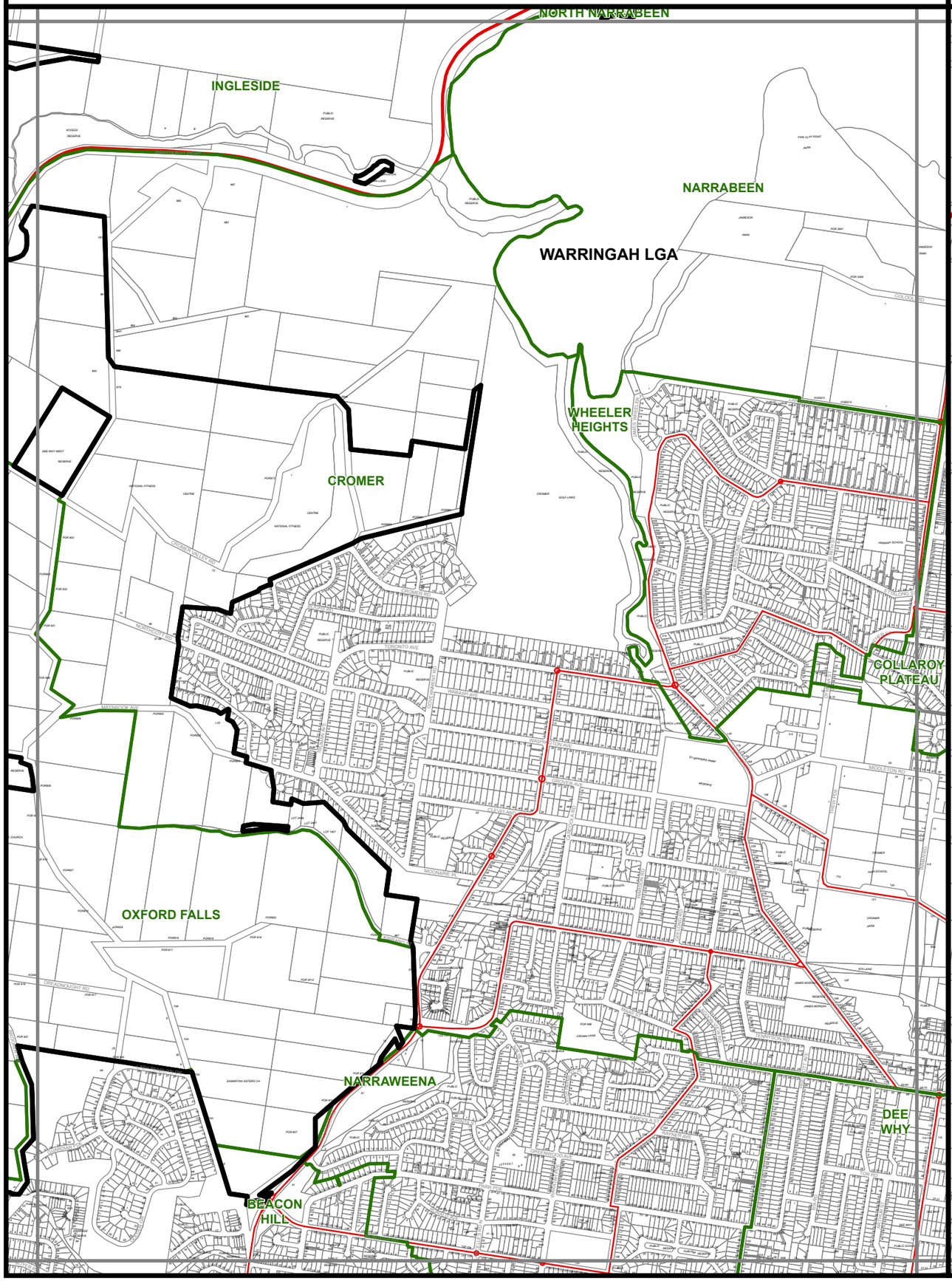

Proposed Coastal Hazards Map

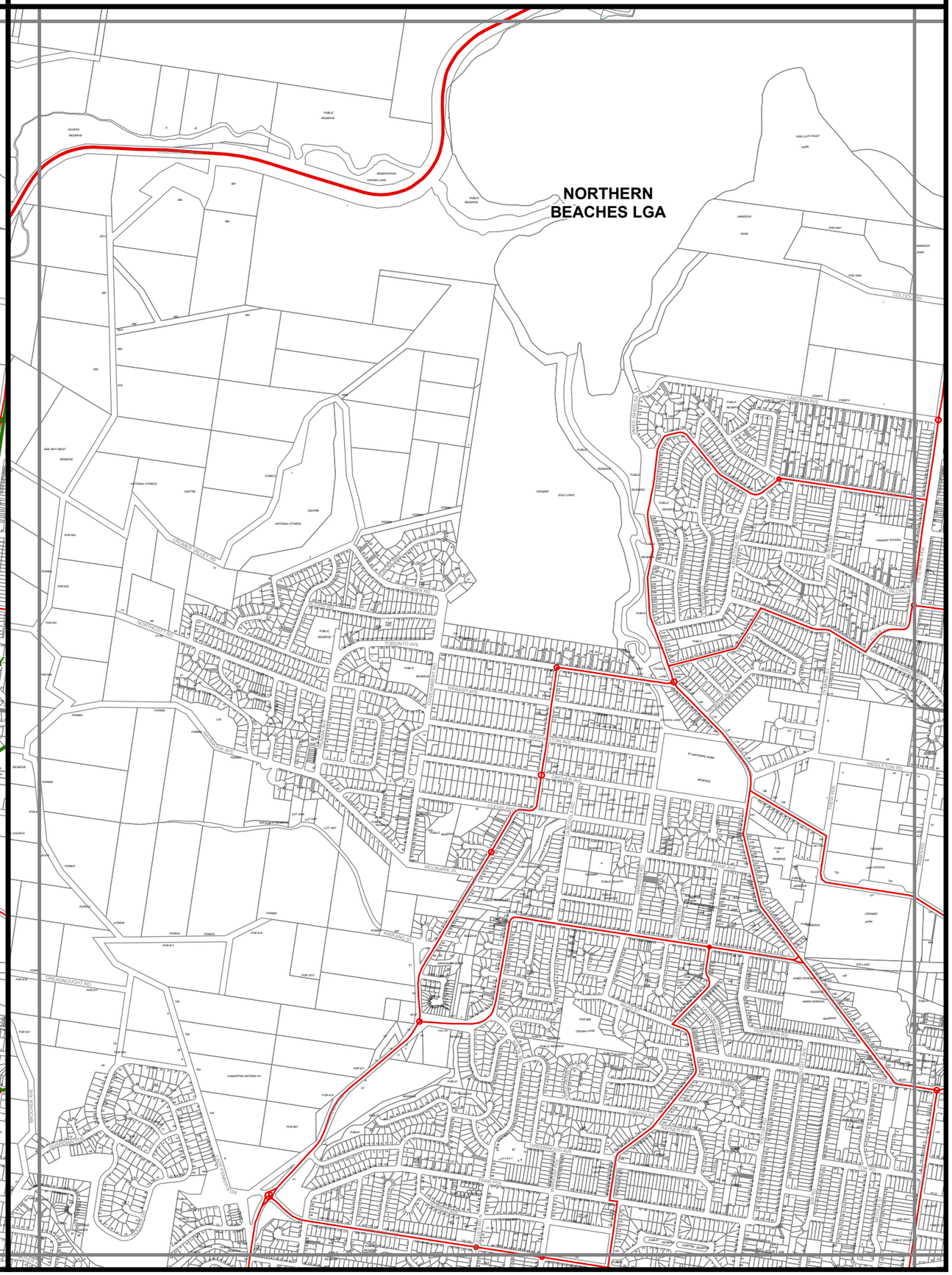

Current Coastal Hazards Map

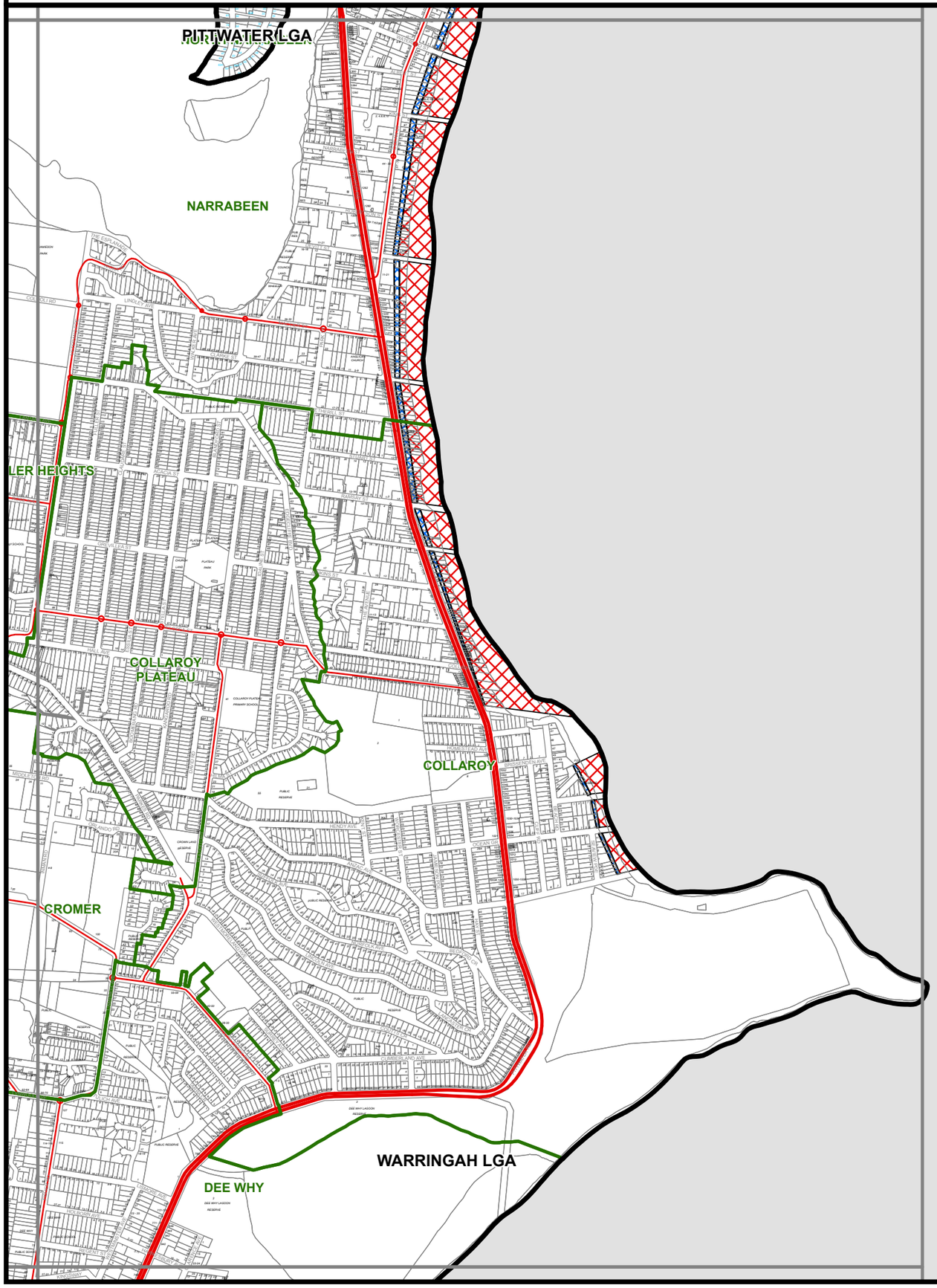

Proposed Coastal Hazards Map

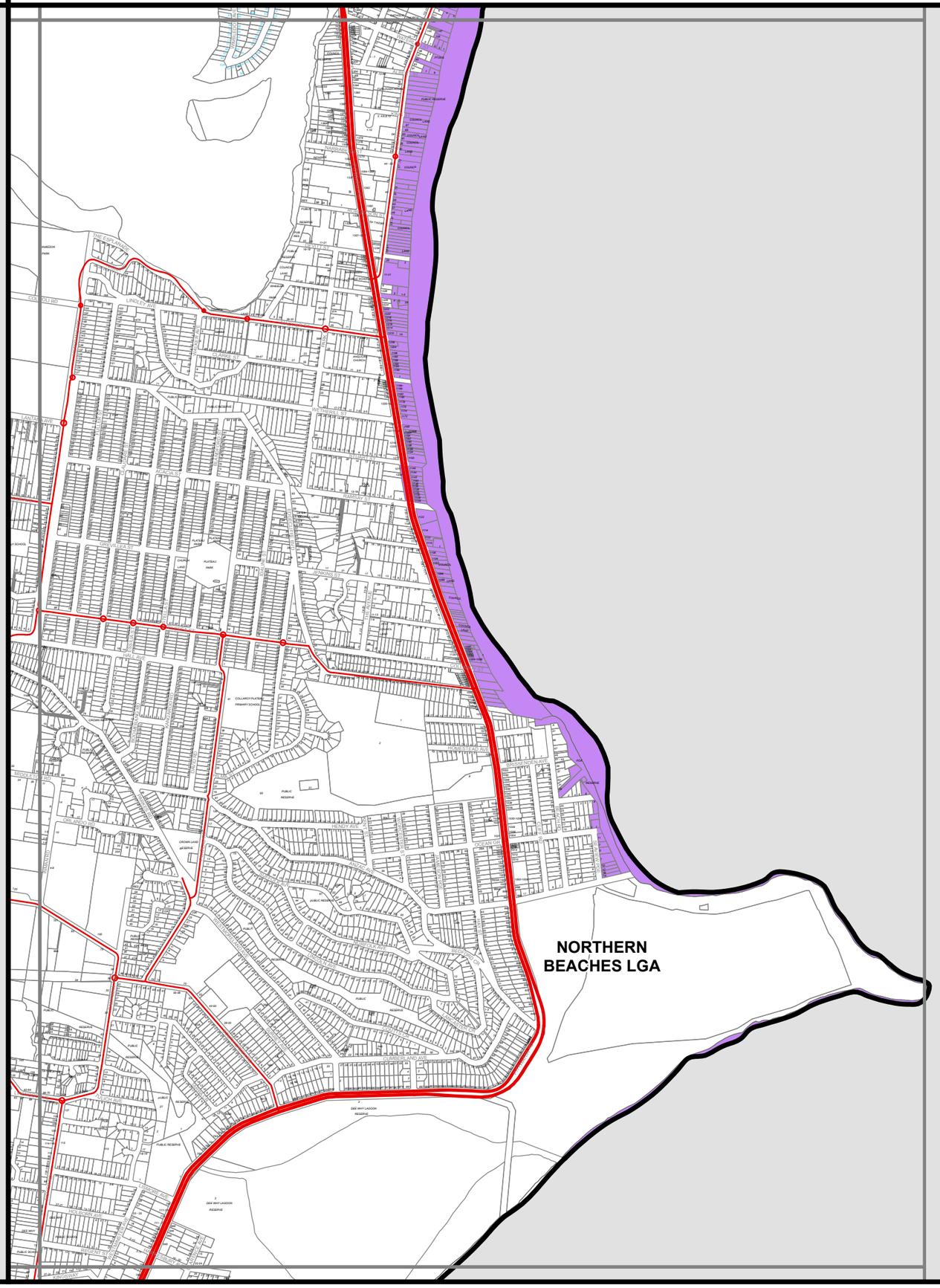

Current Coastal Hazards Map

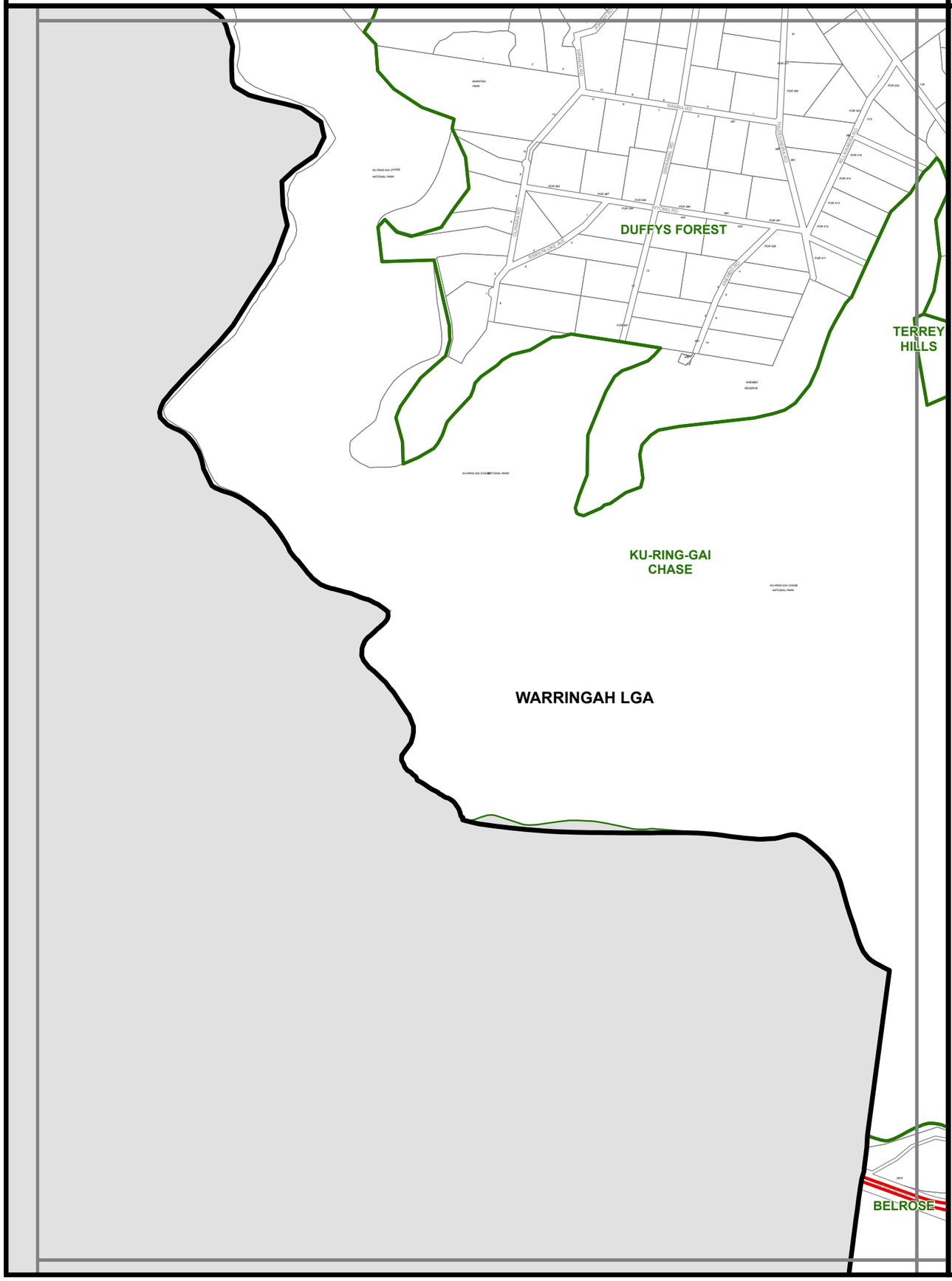

Proposed Coastal Hazards Map

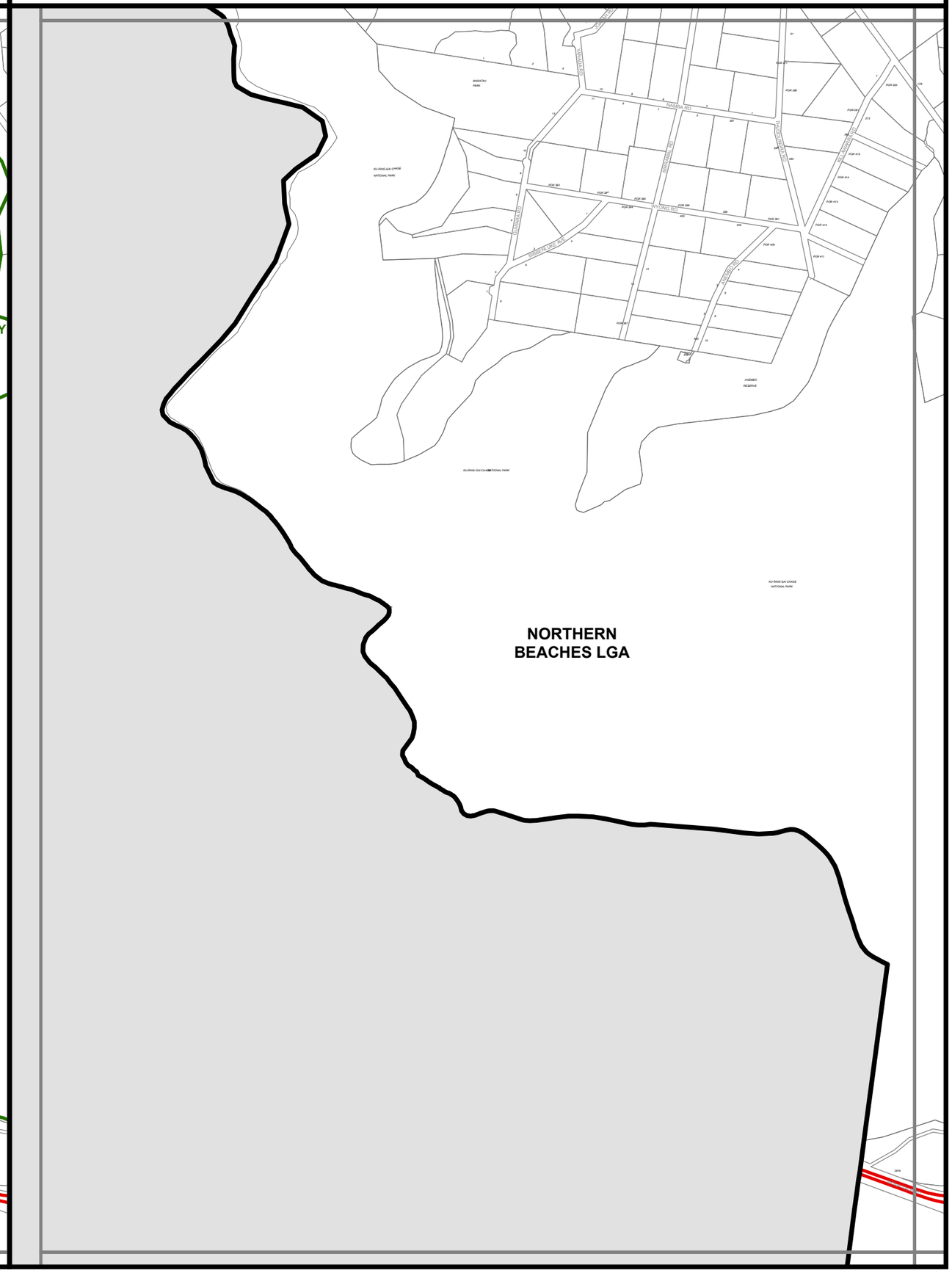

Current Coastal Hazards Map

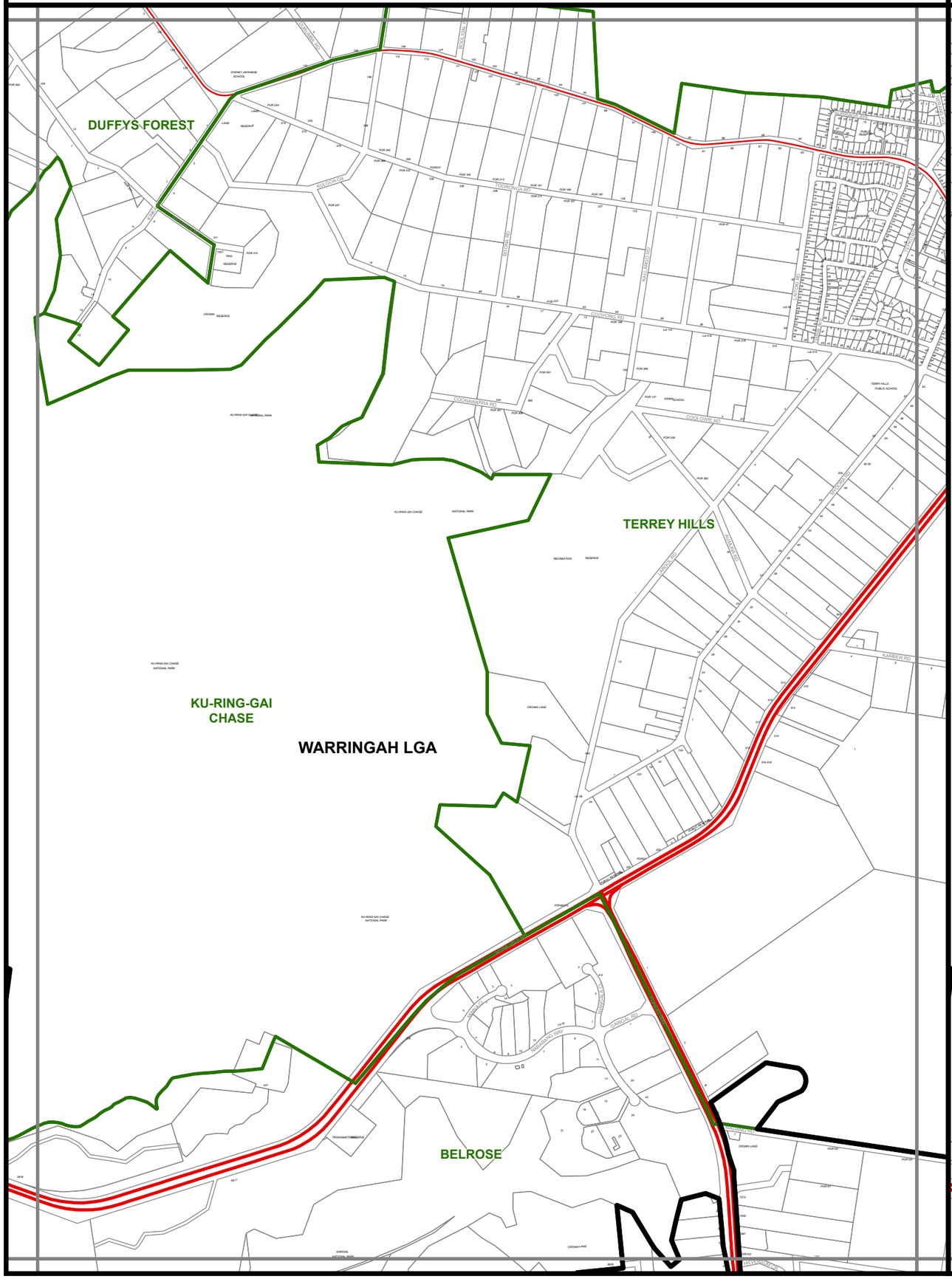

Proposed Coastal Hazards Map

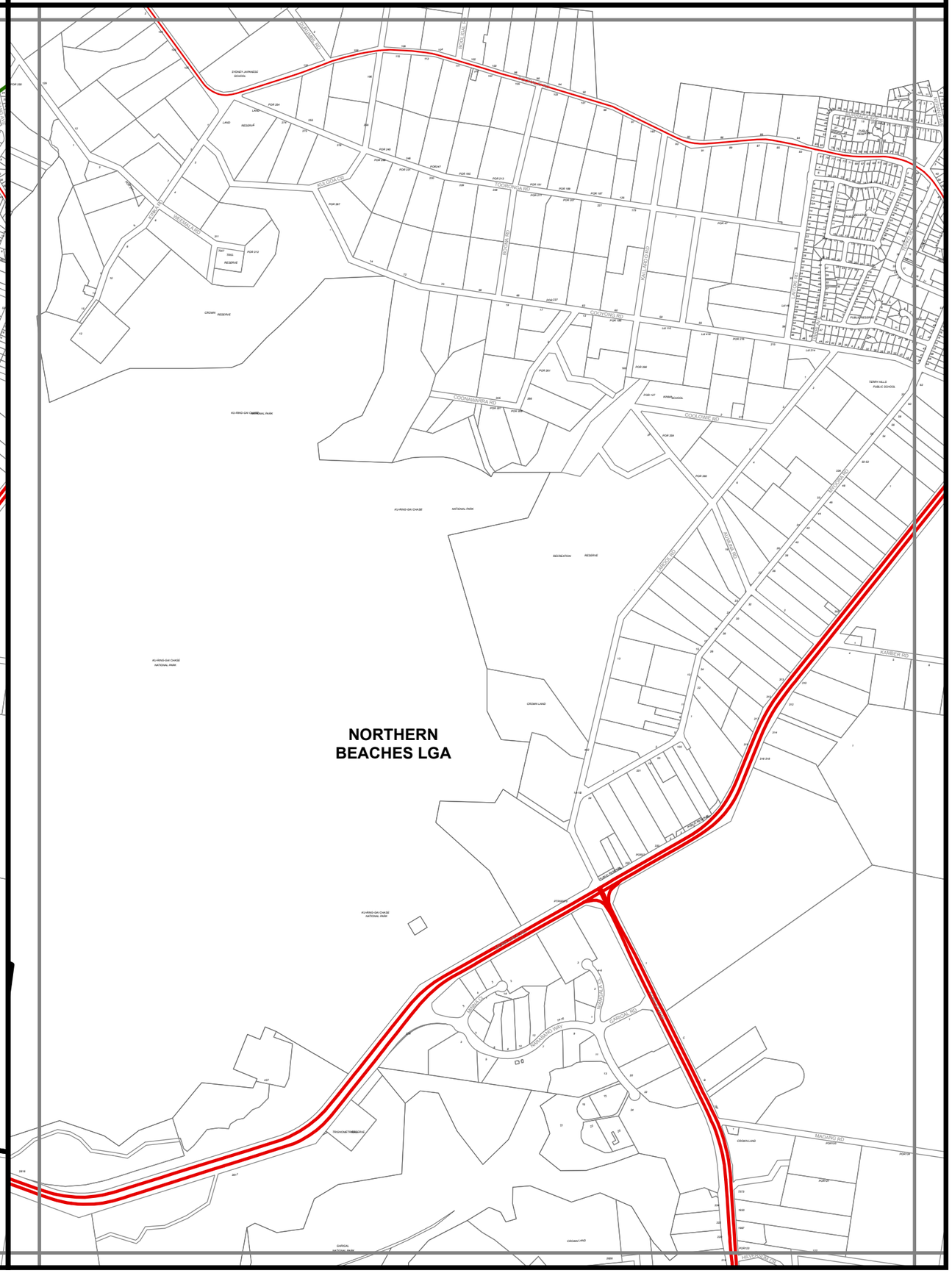

Current Coastal Hazards Map

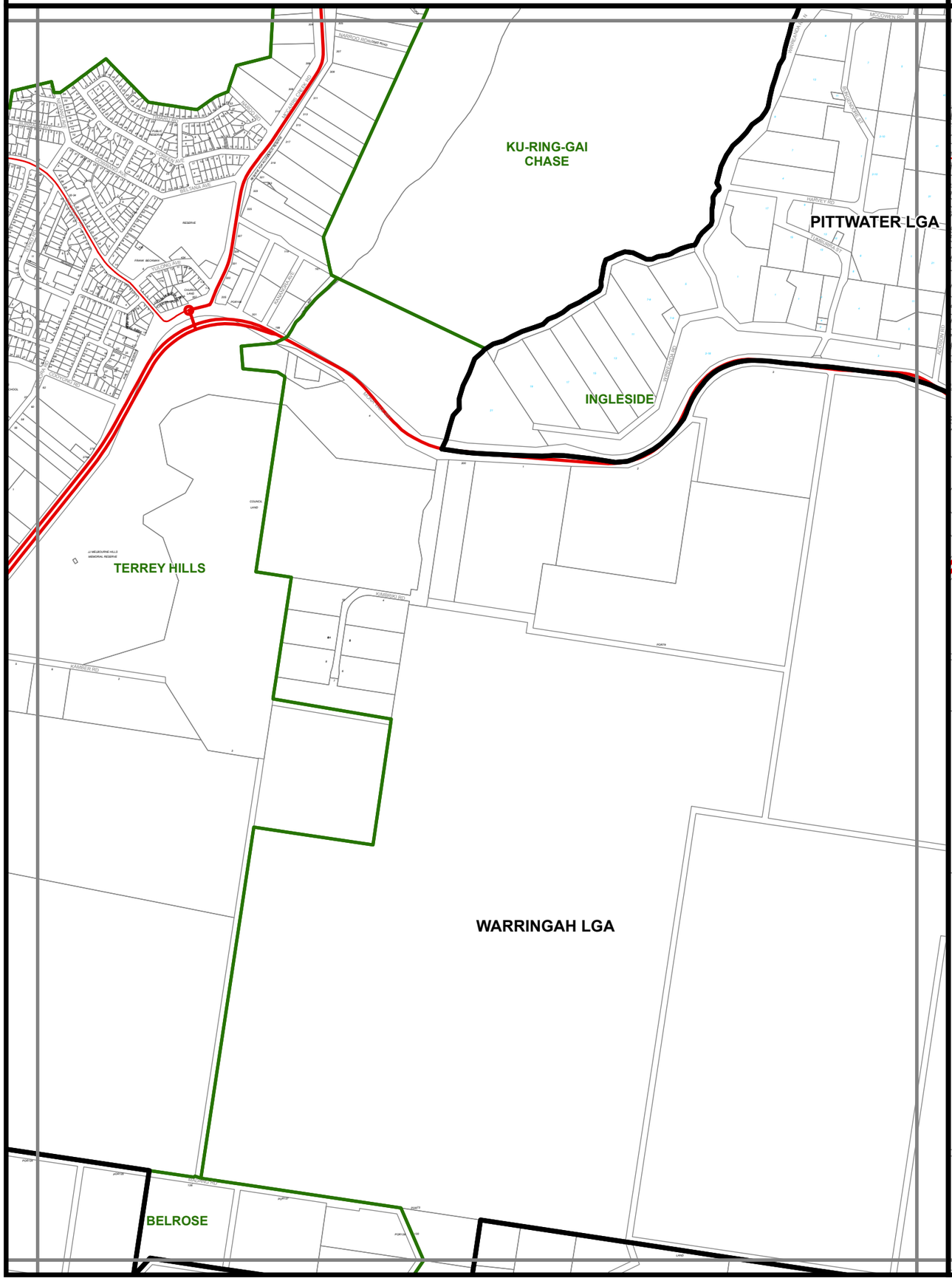

Proposed Coastal Hazards Map

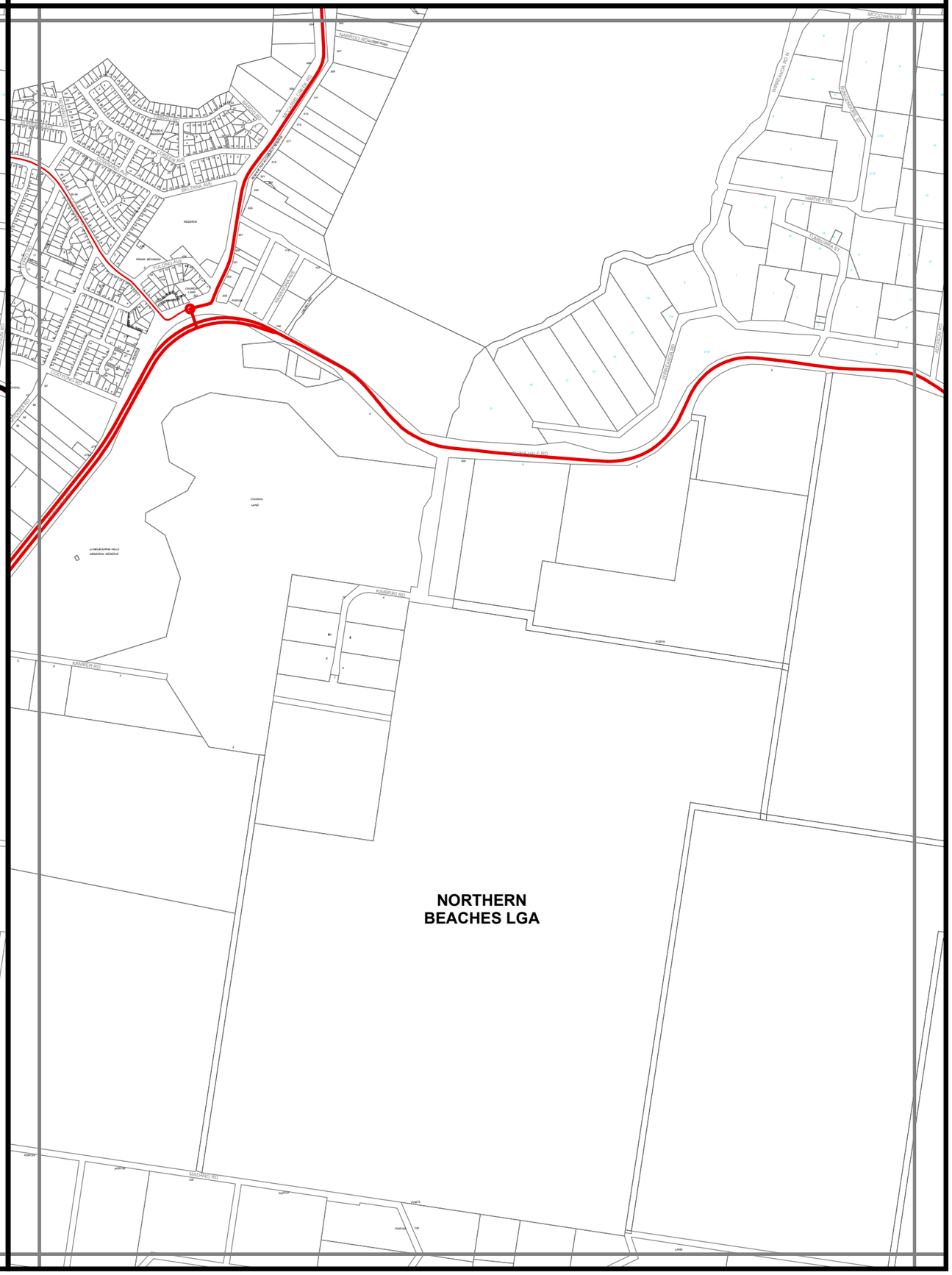

Current Coastal Hazards Map

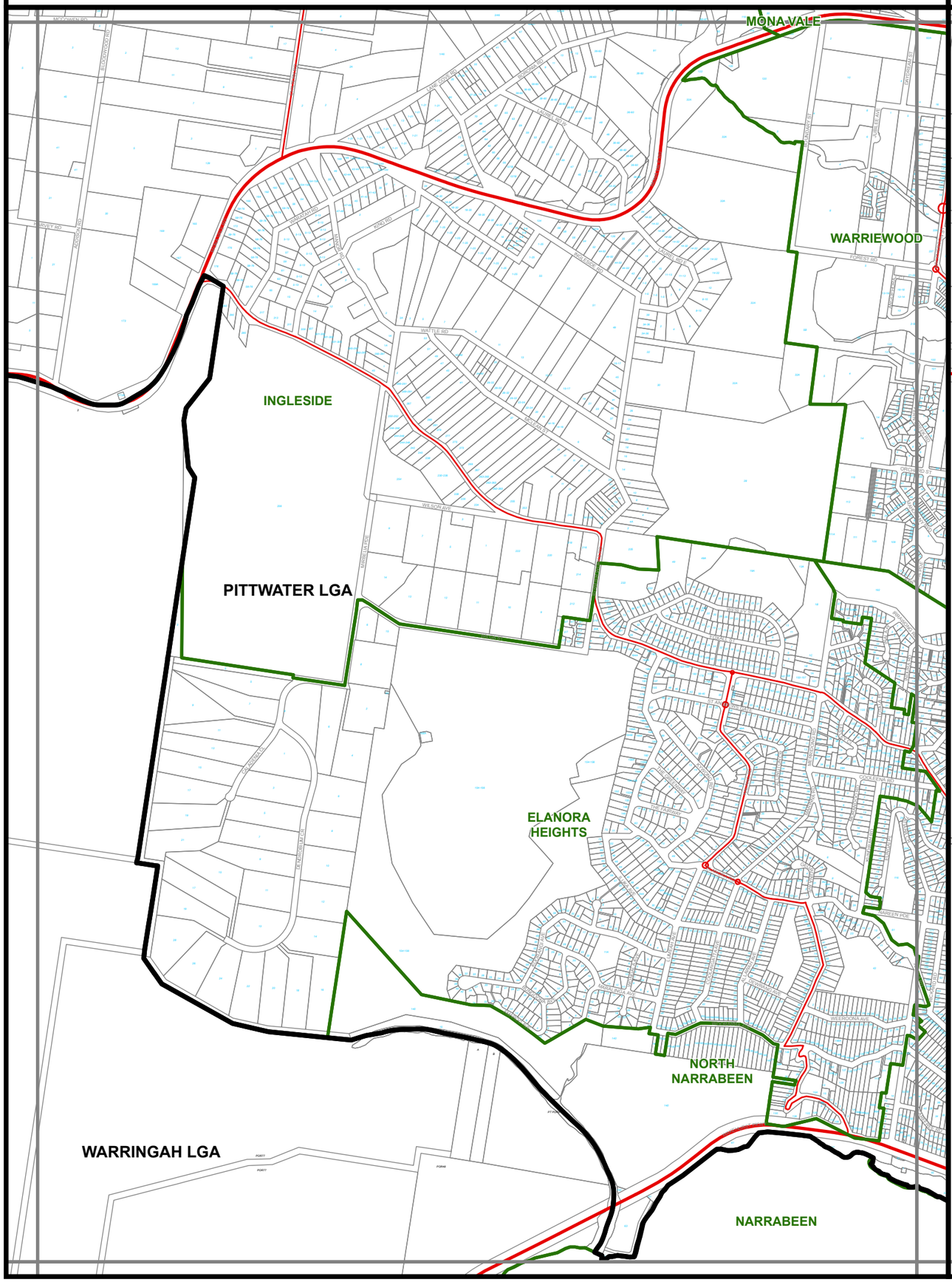

Proposed Coastal Hazards Map

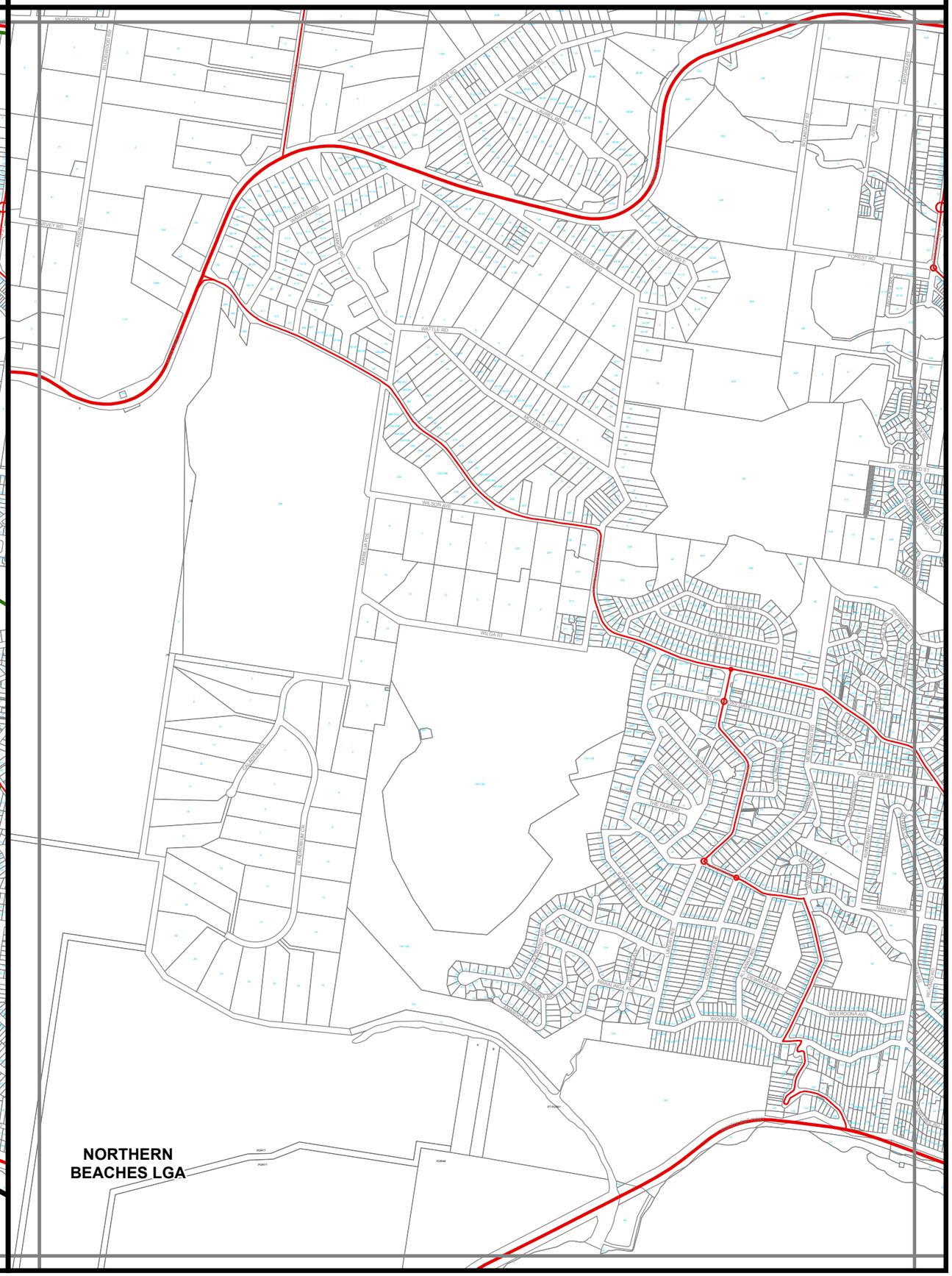

Current Coastal Hazards Map

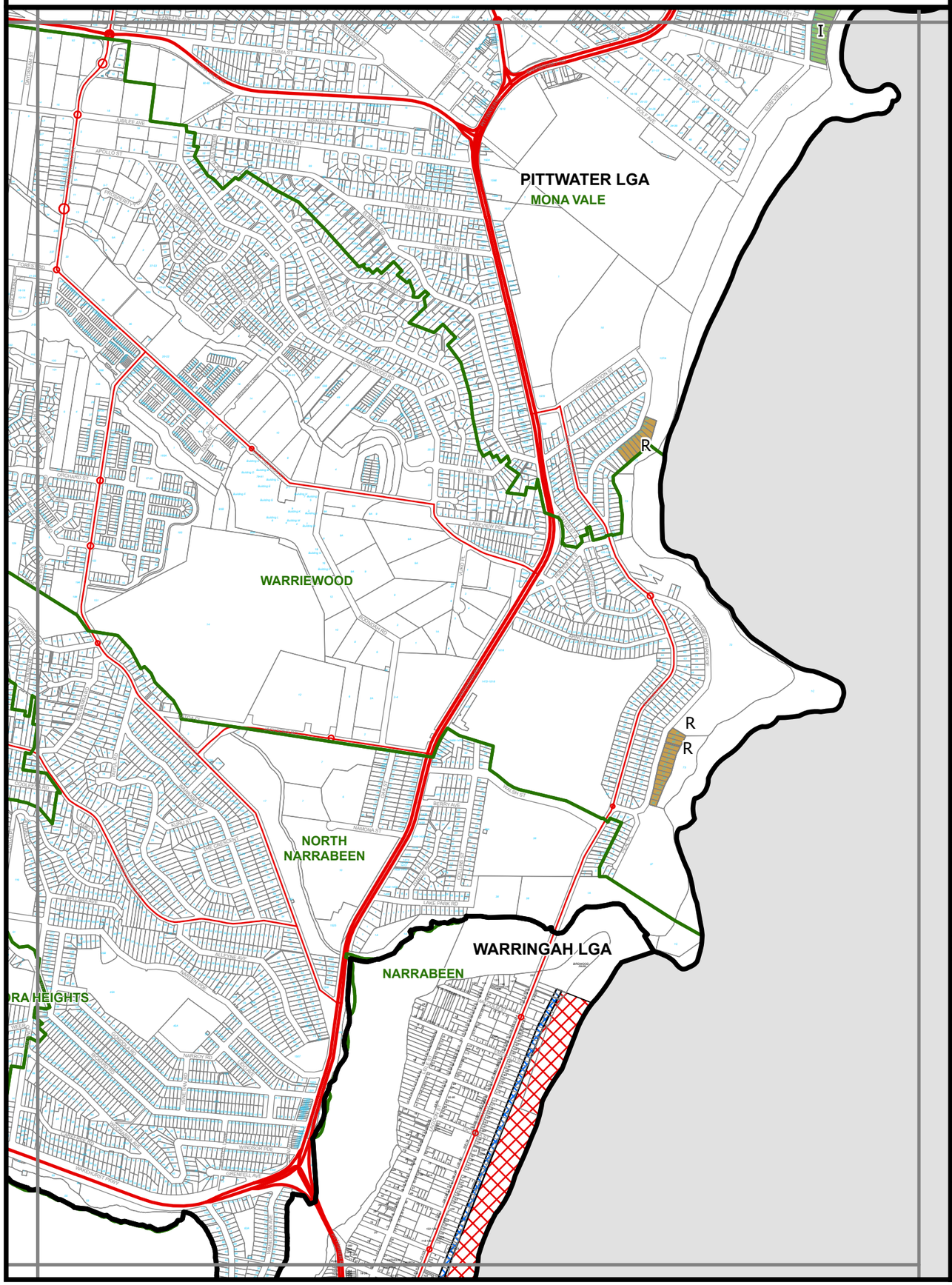

Proposed Coastal Hazards Map

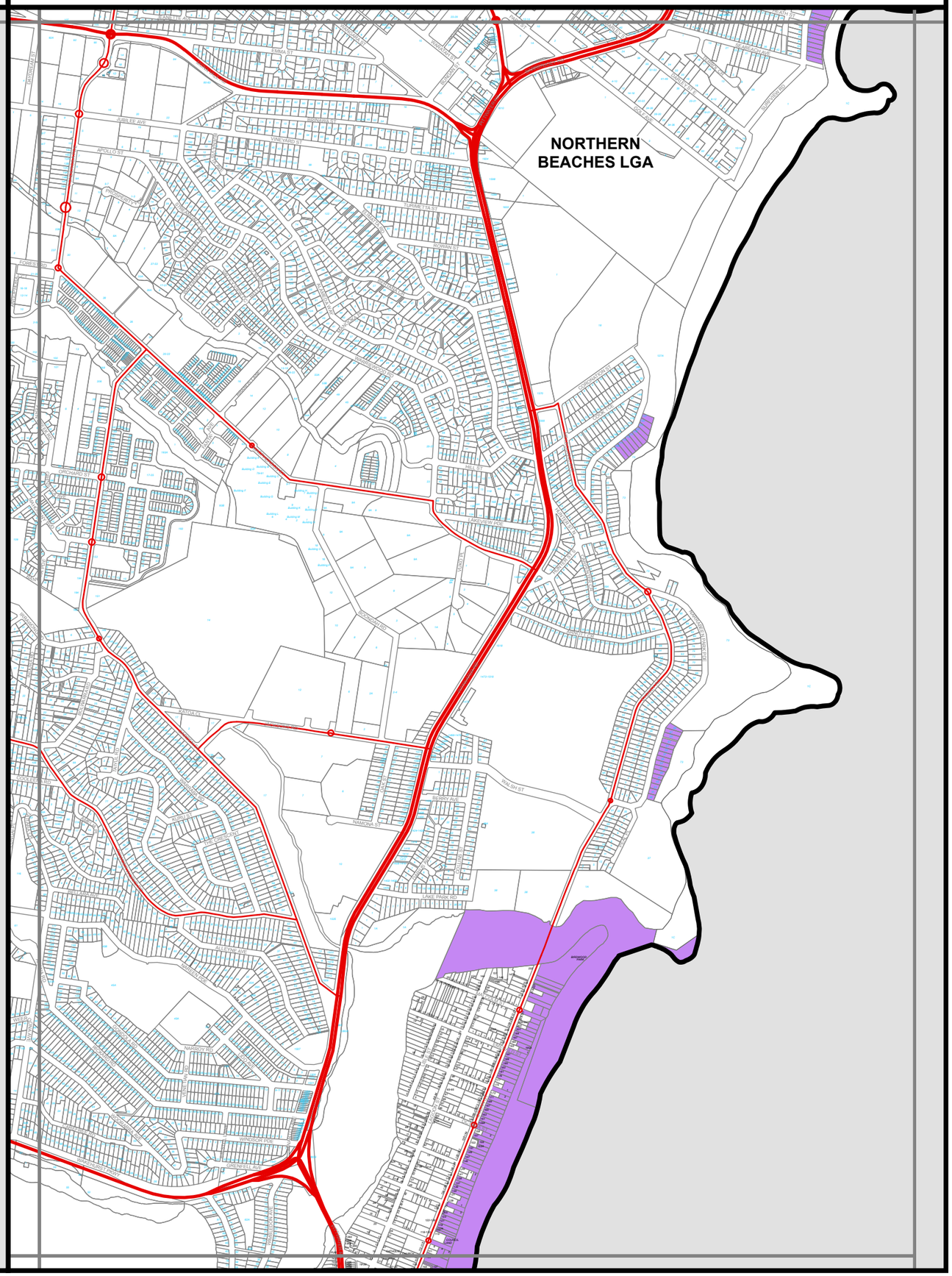

Current Coastal Hazards Map

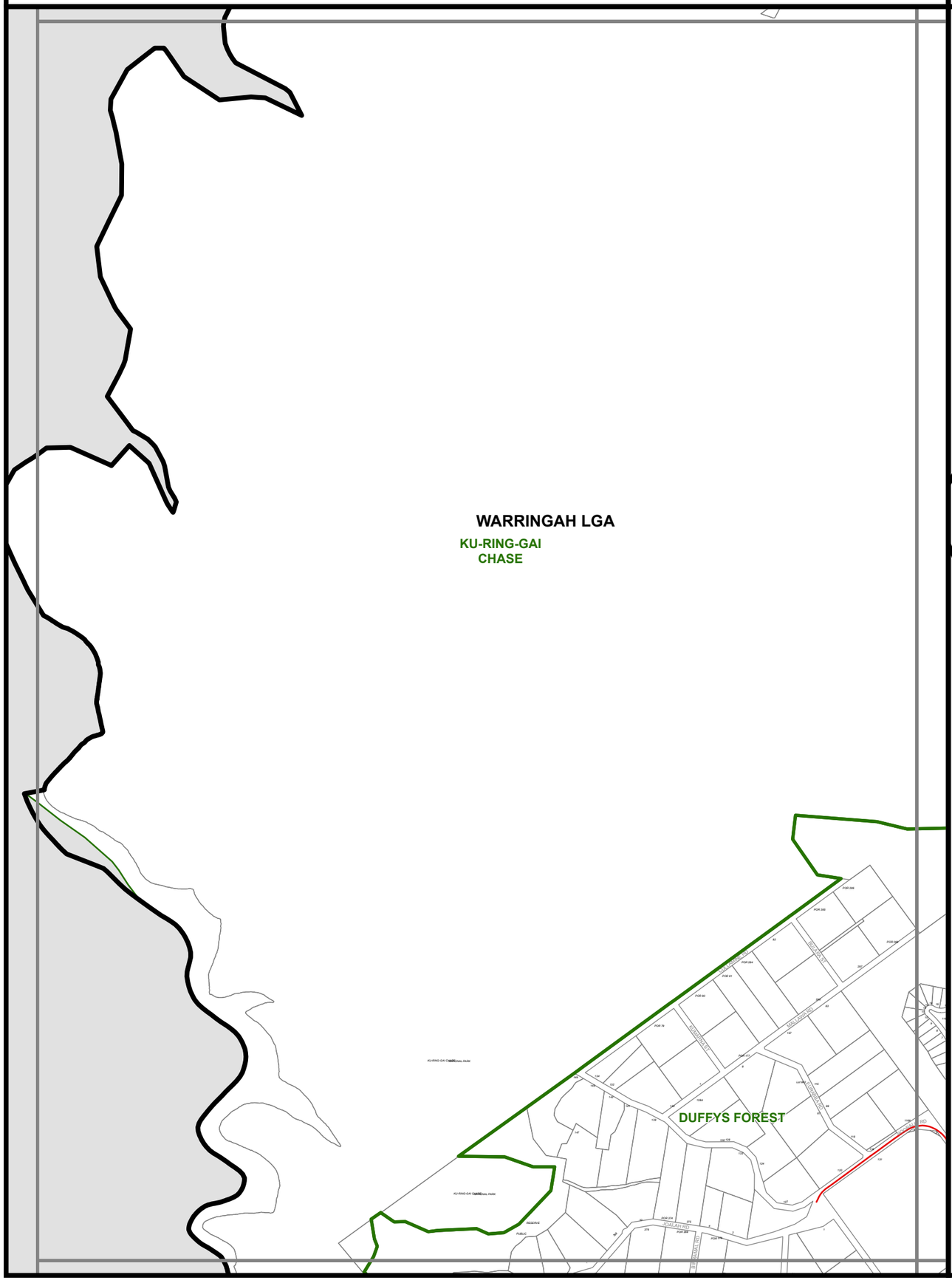

Proposed Coastal Hazards Map

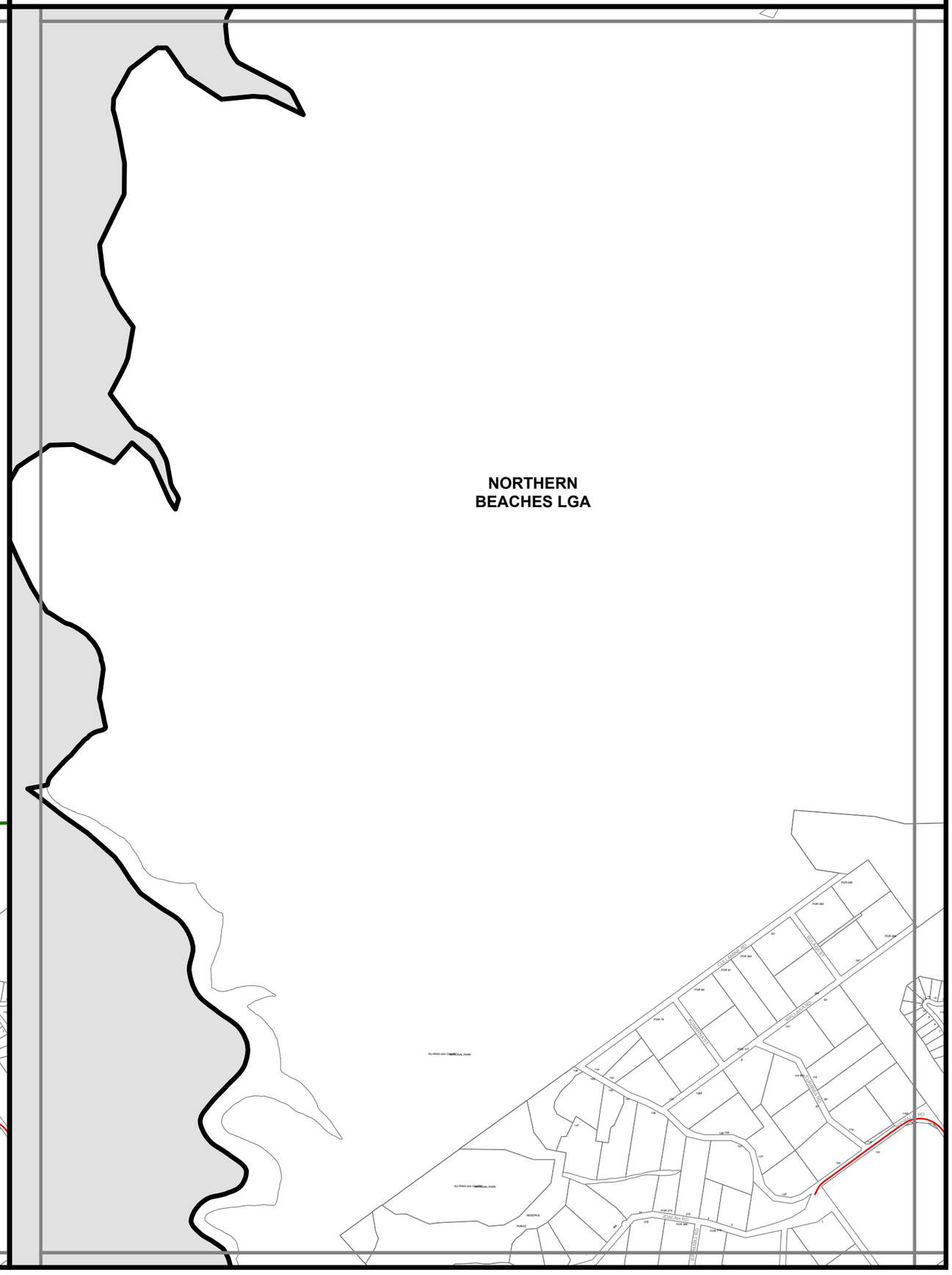

Current Coastal Hazards Map

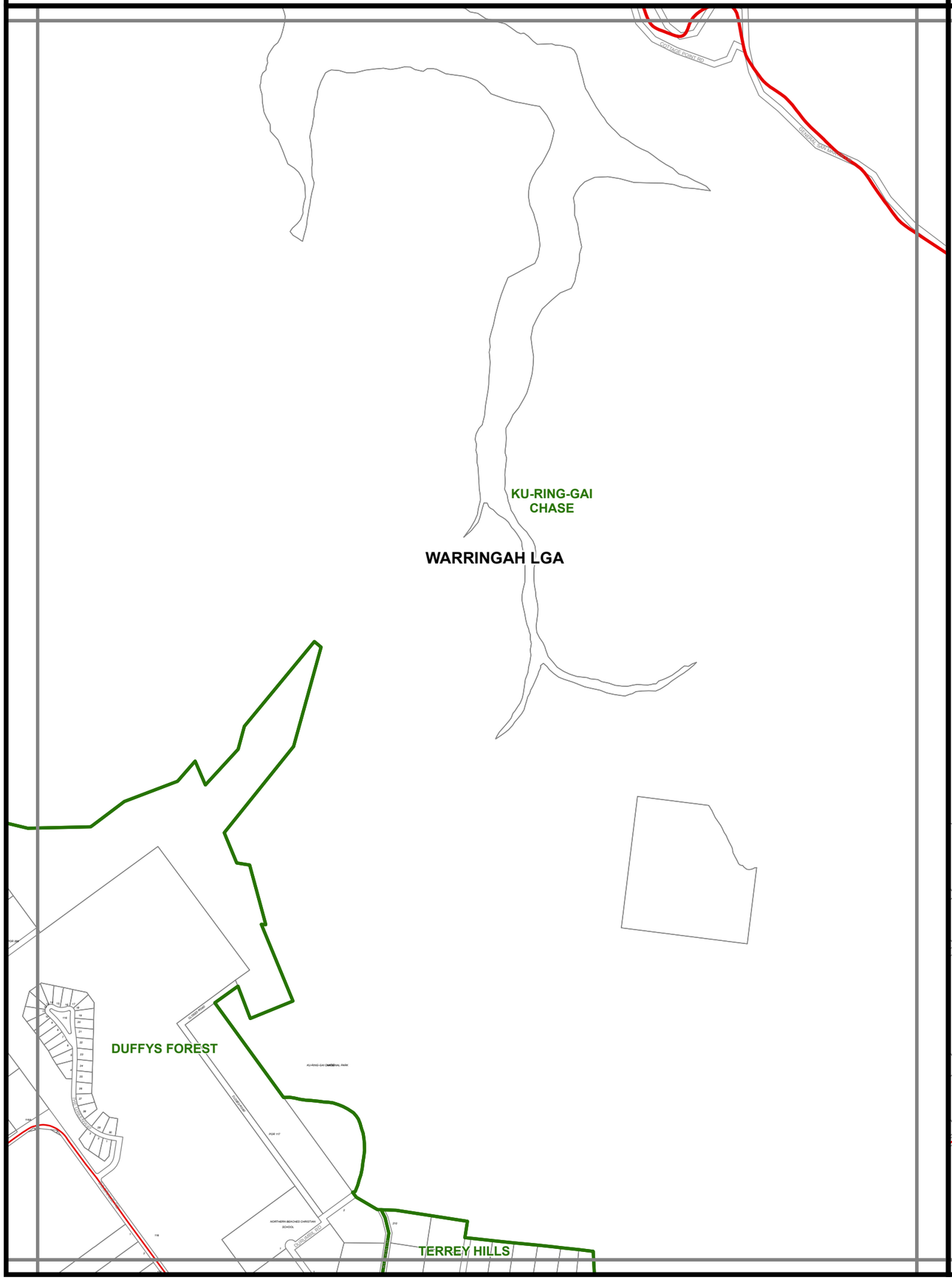

Proposed Coastal Hazards Map

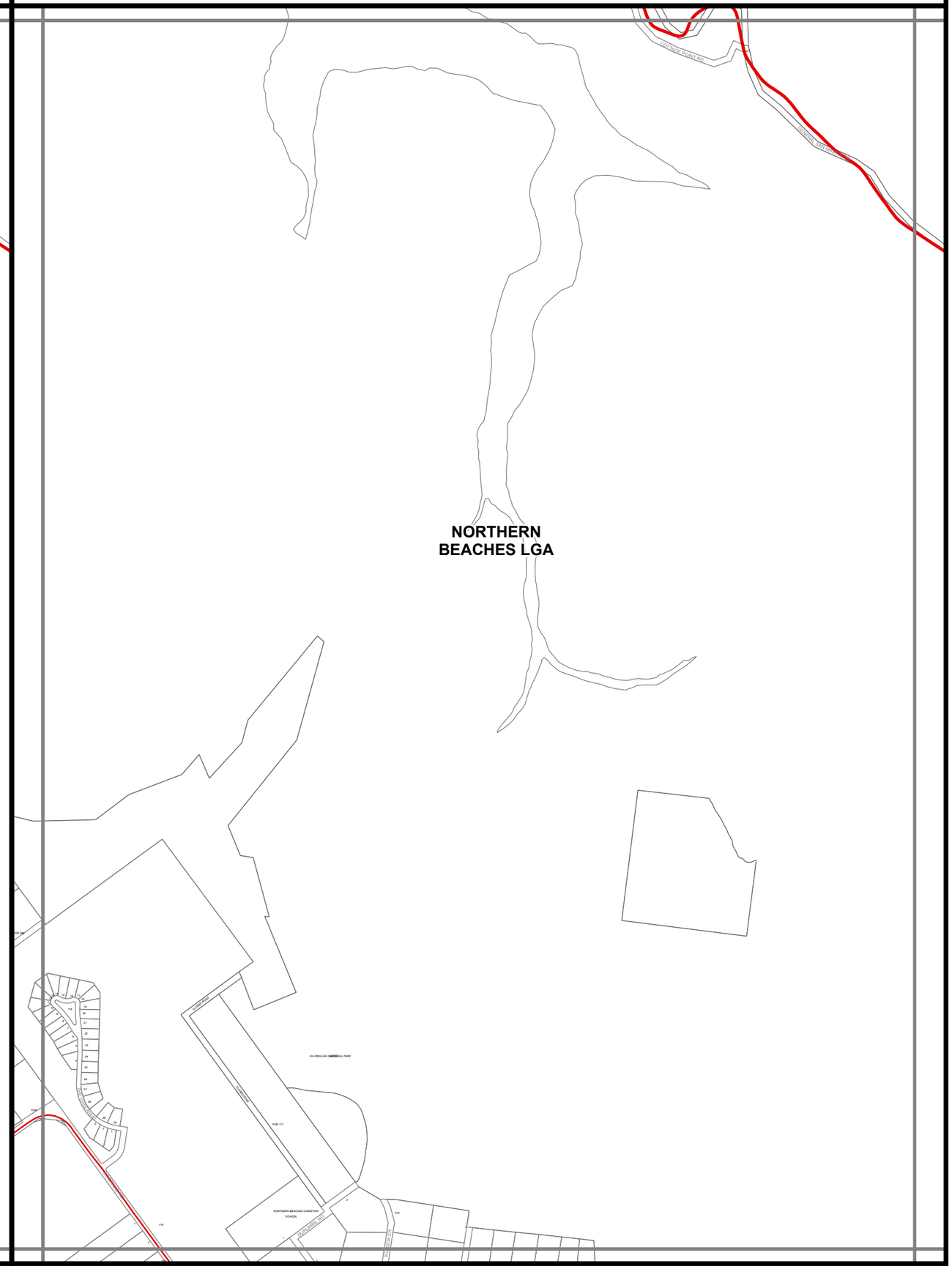

Current Coastal Hazards Map

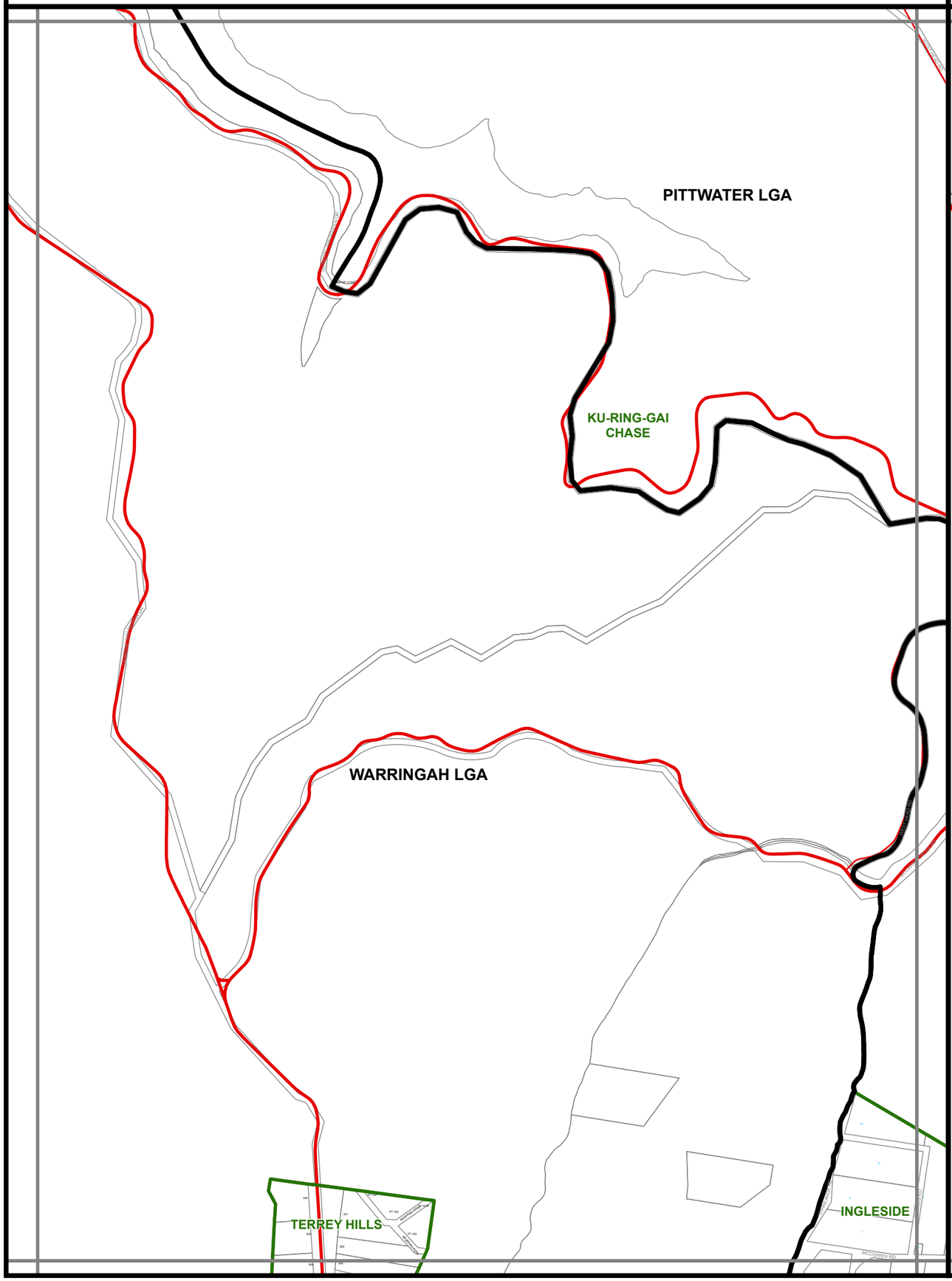

Proposed Coastal Hazards Map

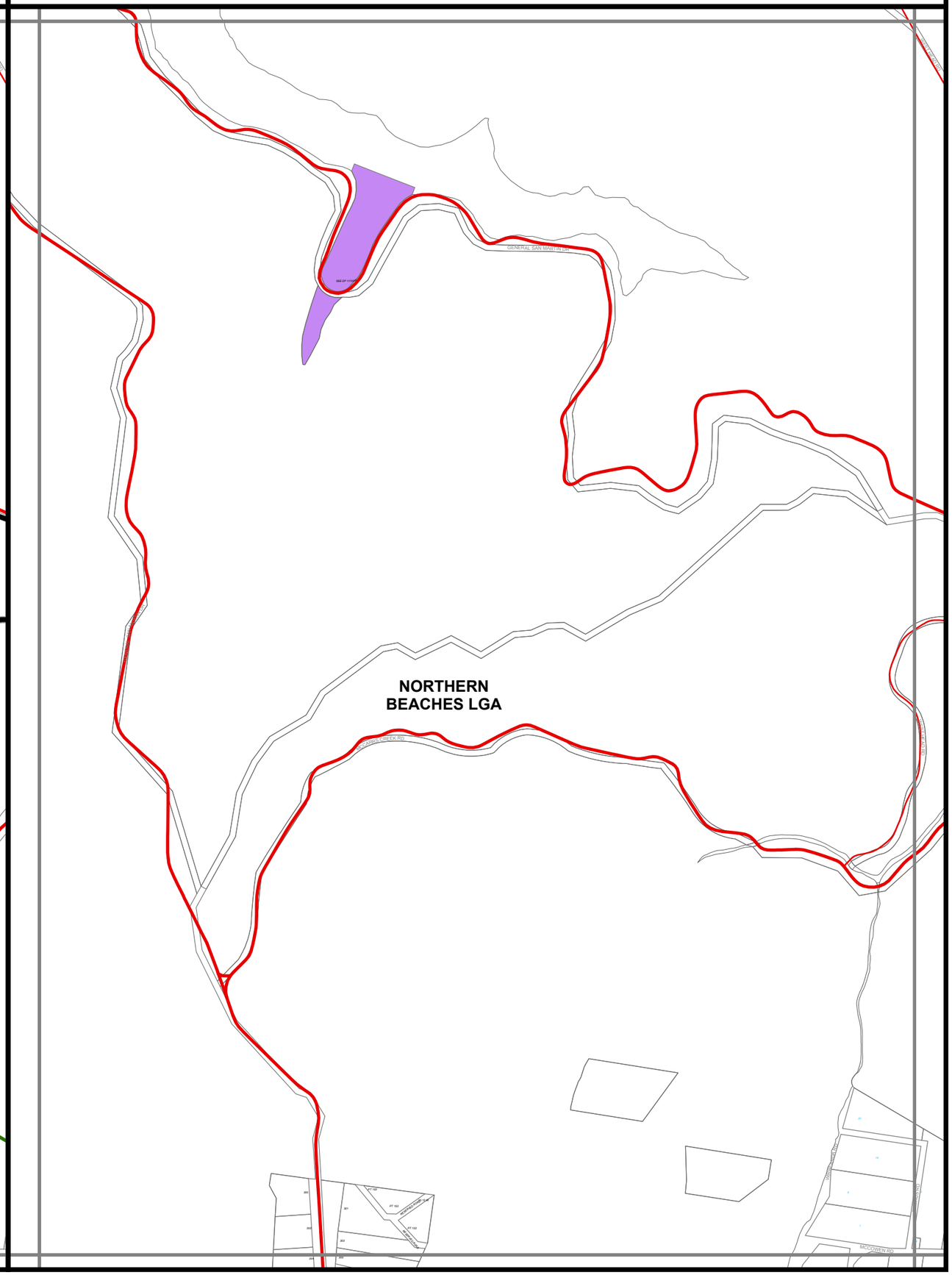

Current Coastal Hazards Map

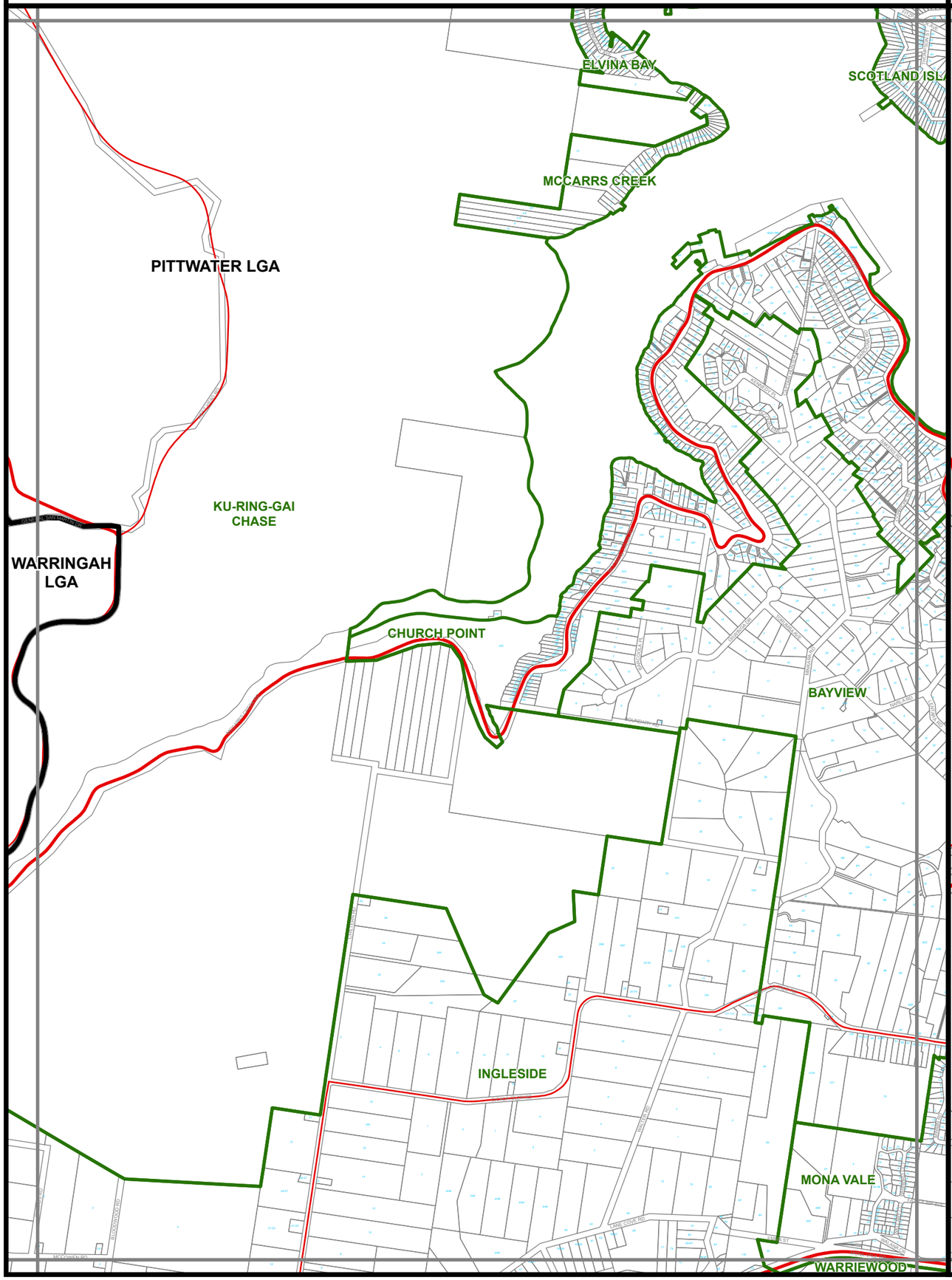

Proposed Coastal Hazards Map

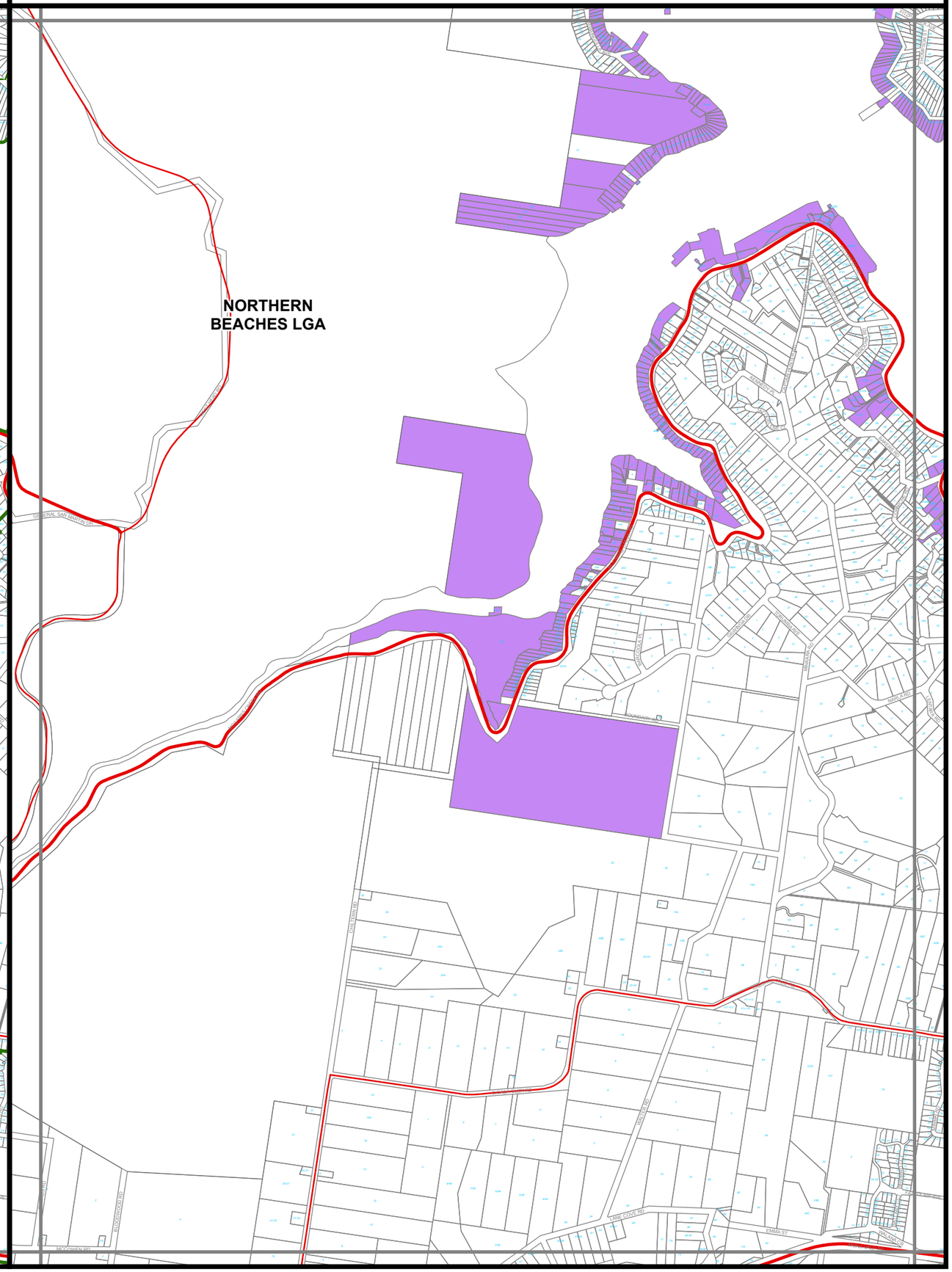

Current Coastal Hazards Map

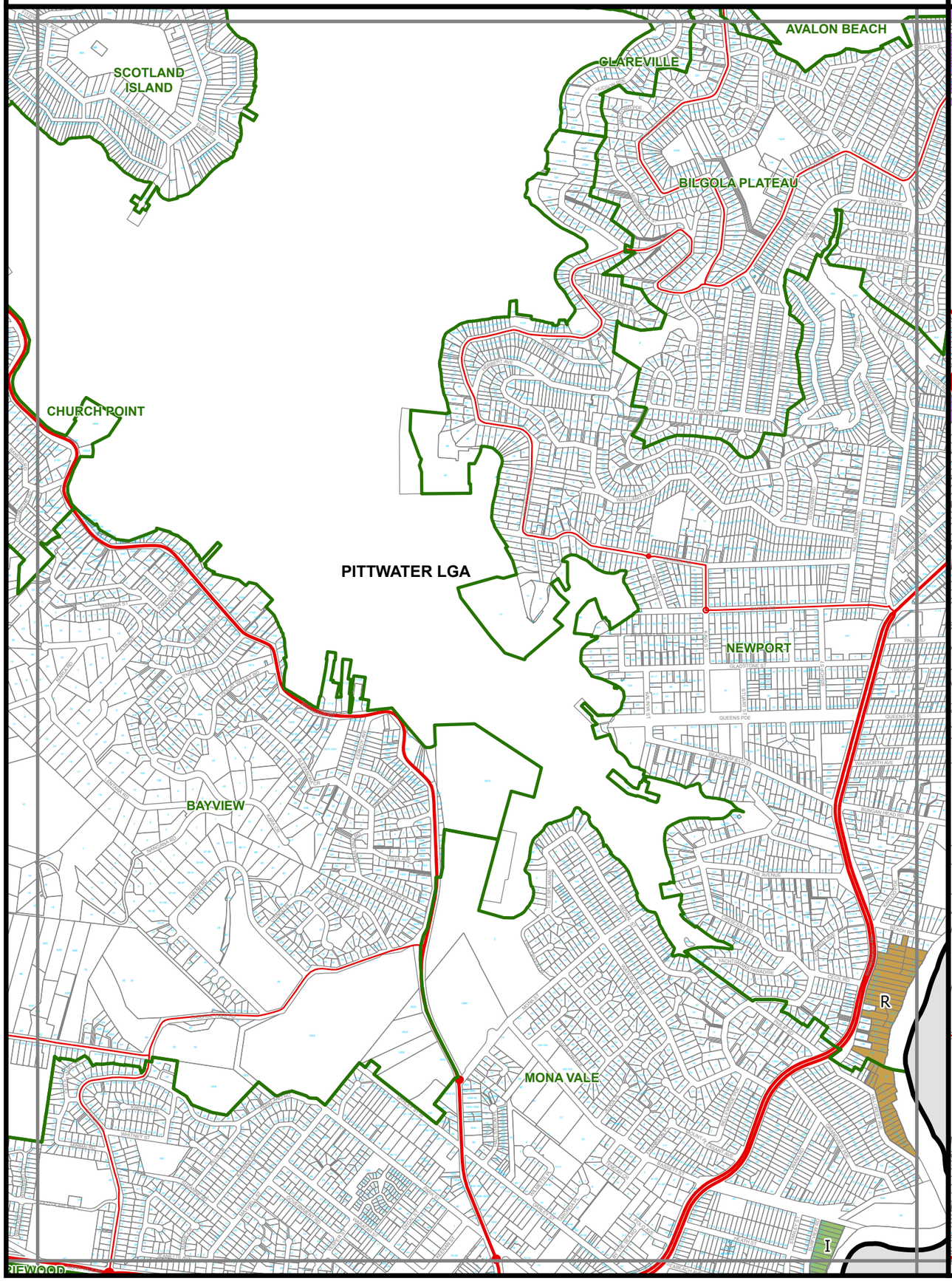

Proposed Coastal Hazards Map

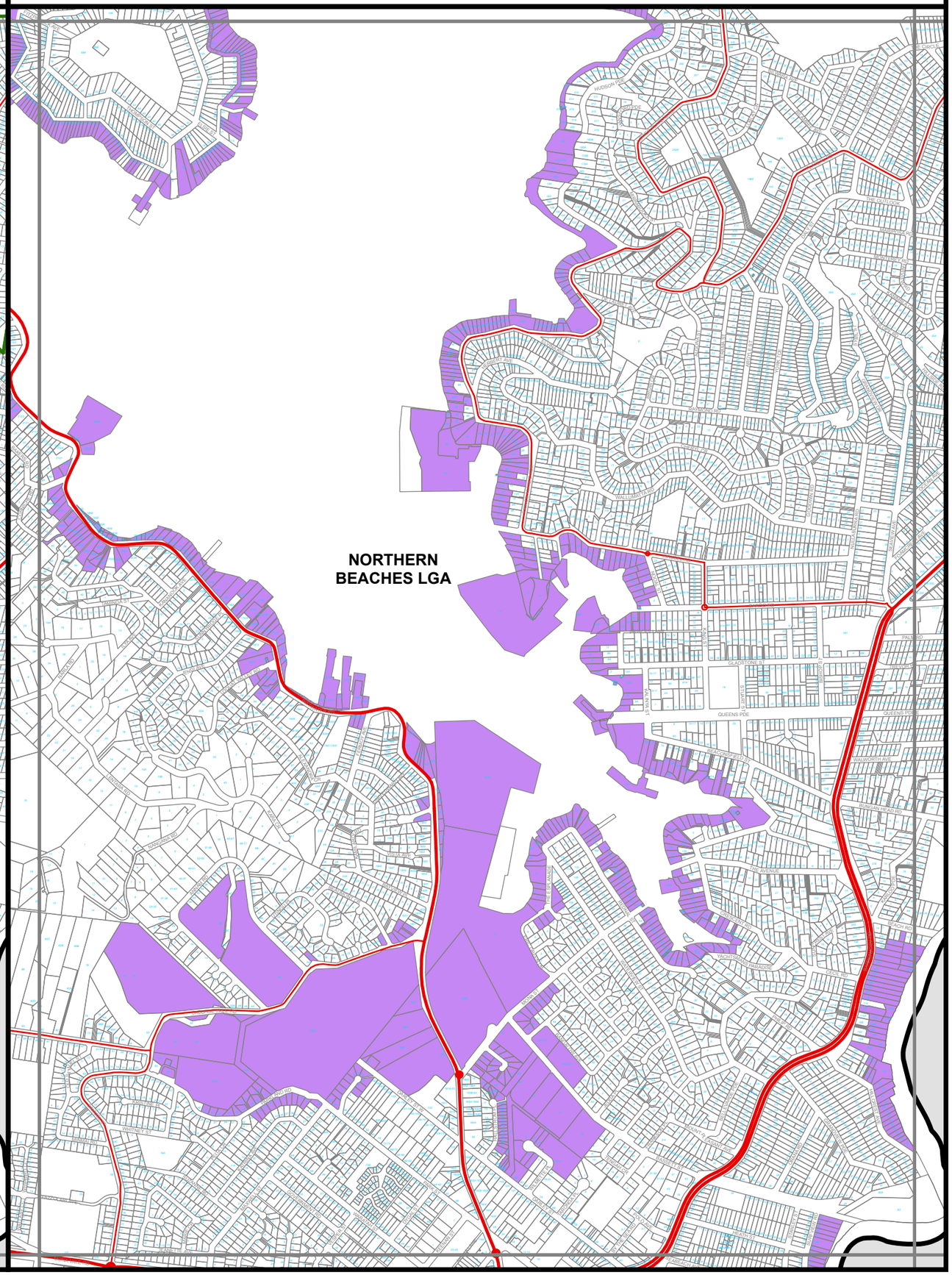

Current Coastal Hazards Map

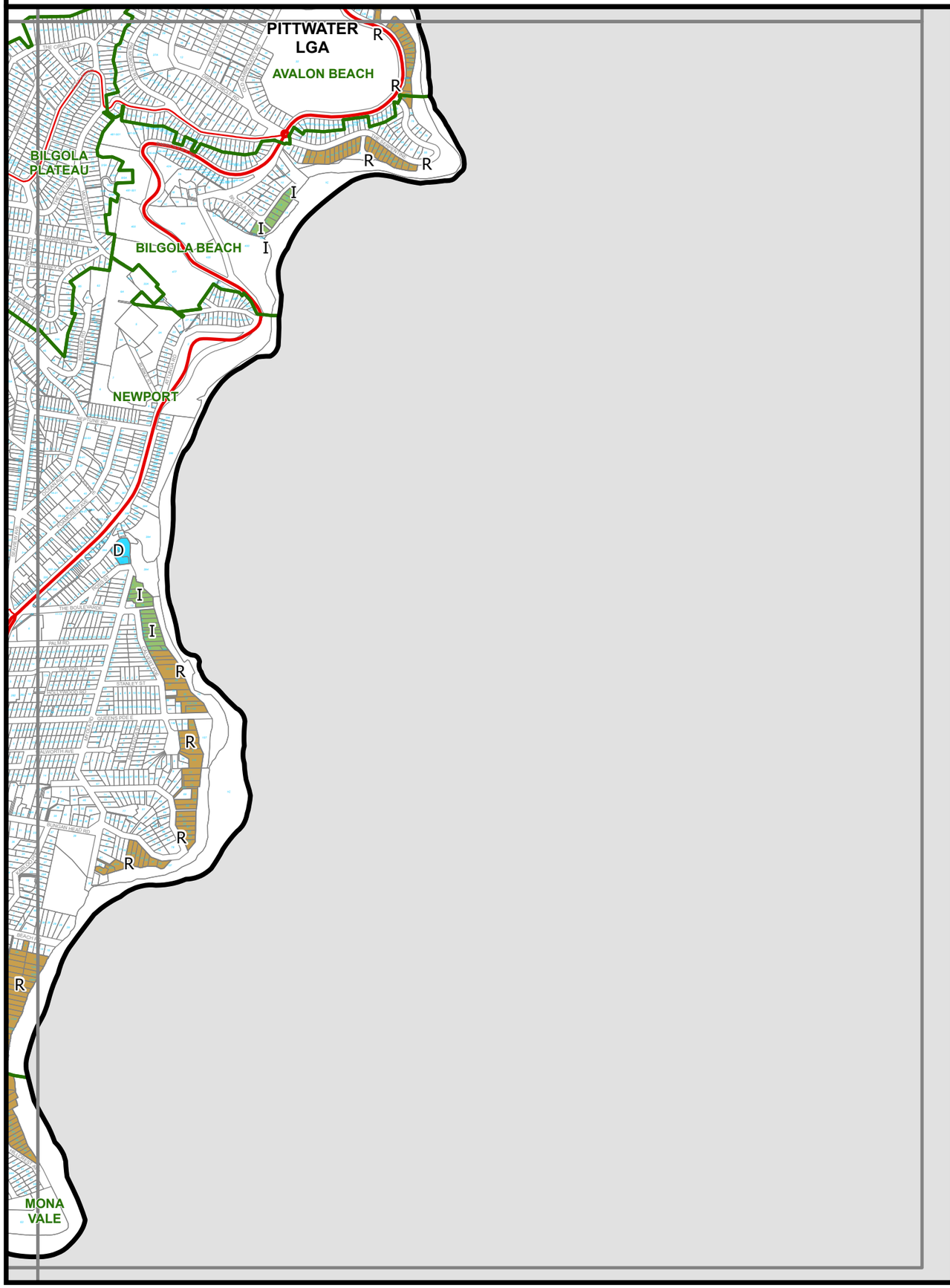

Proposed Coastal Hazards Map

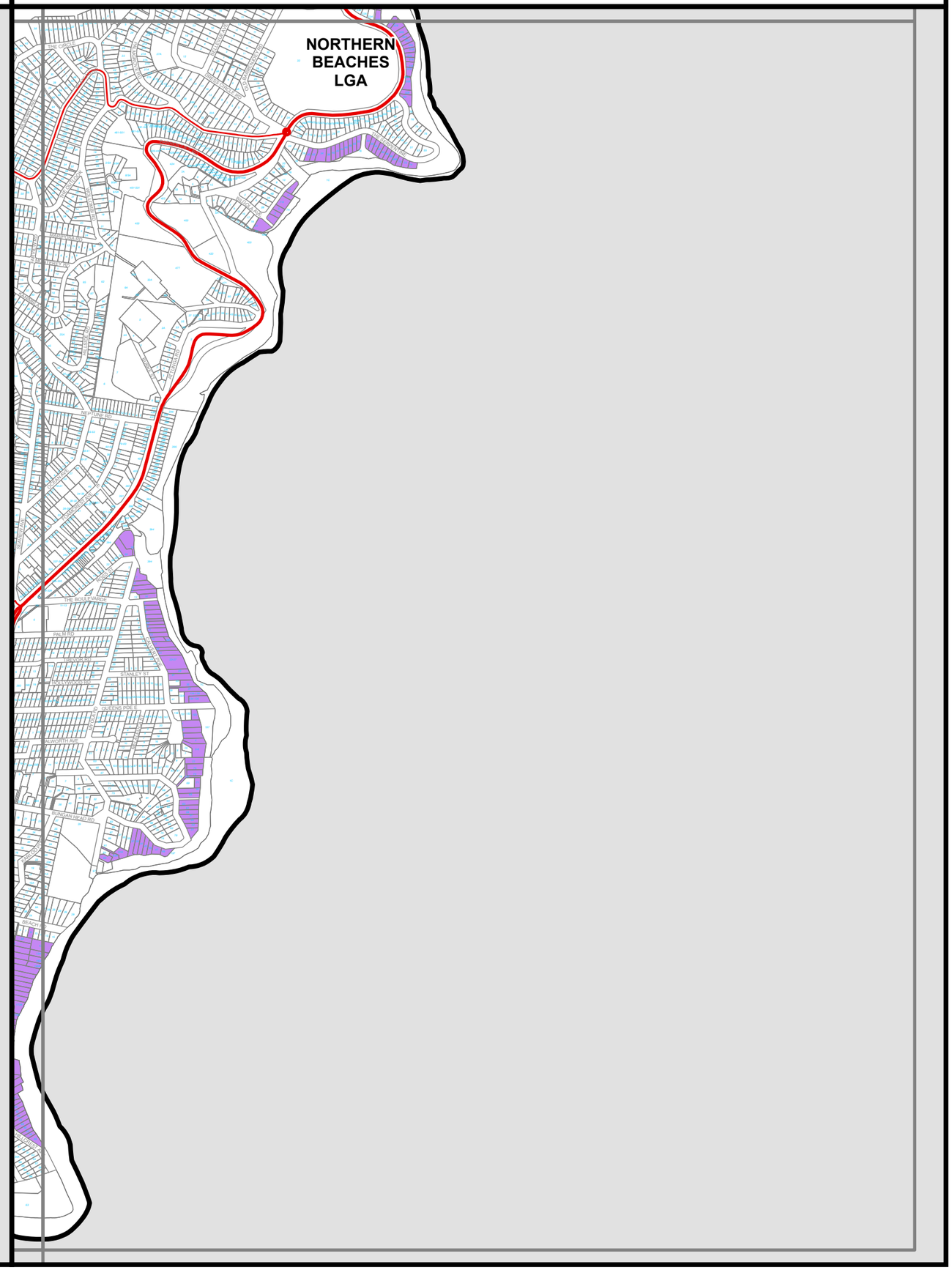

Current Coastal Hazards Map

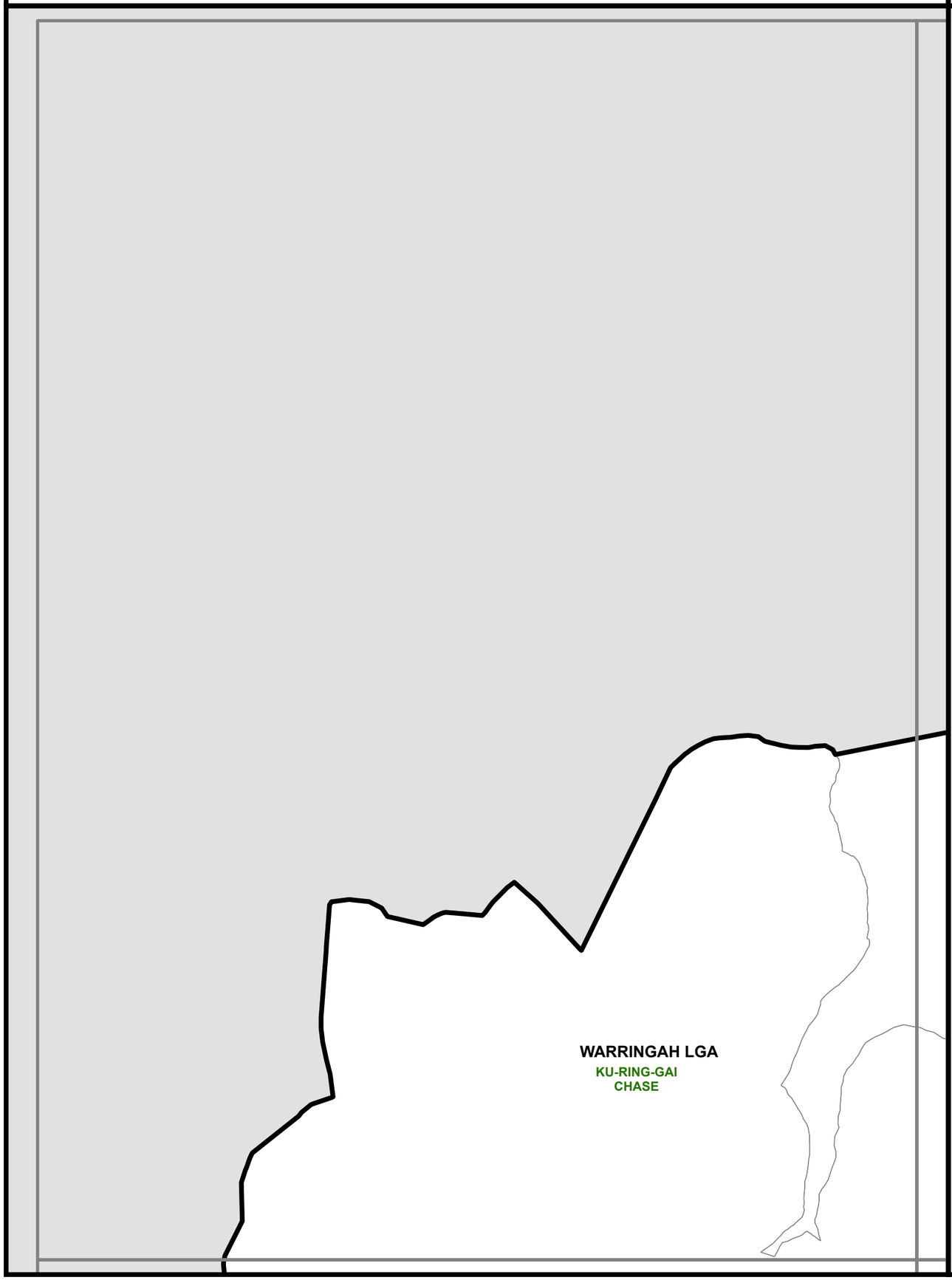

Proposed Coastal Hazards Map

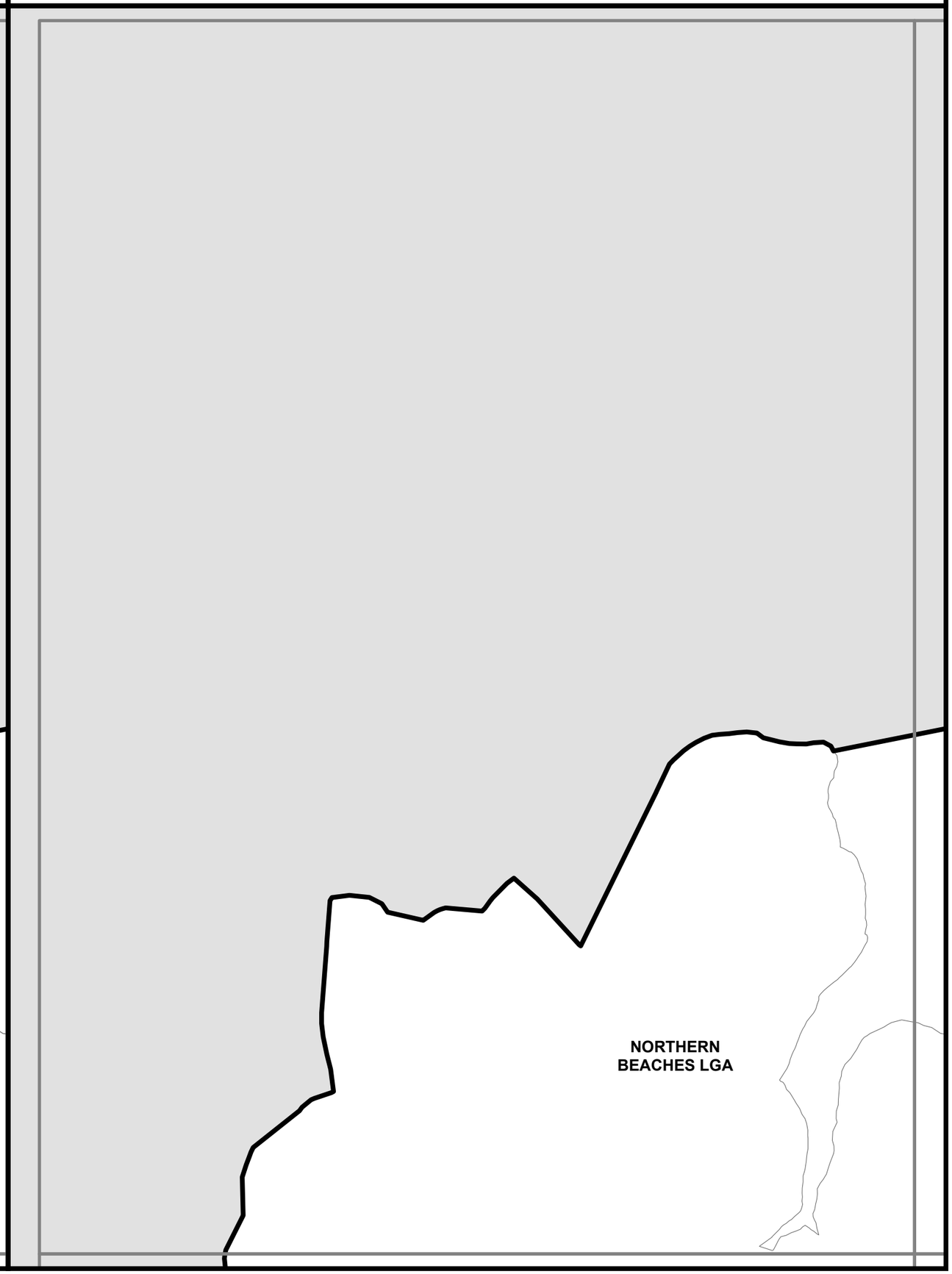

Current Coastal Hazards Map

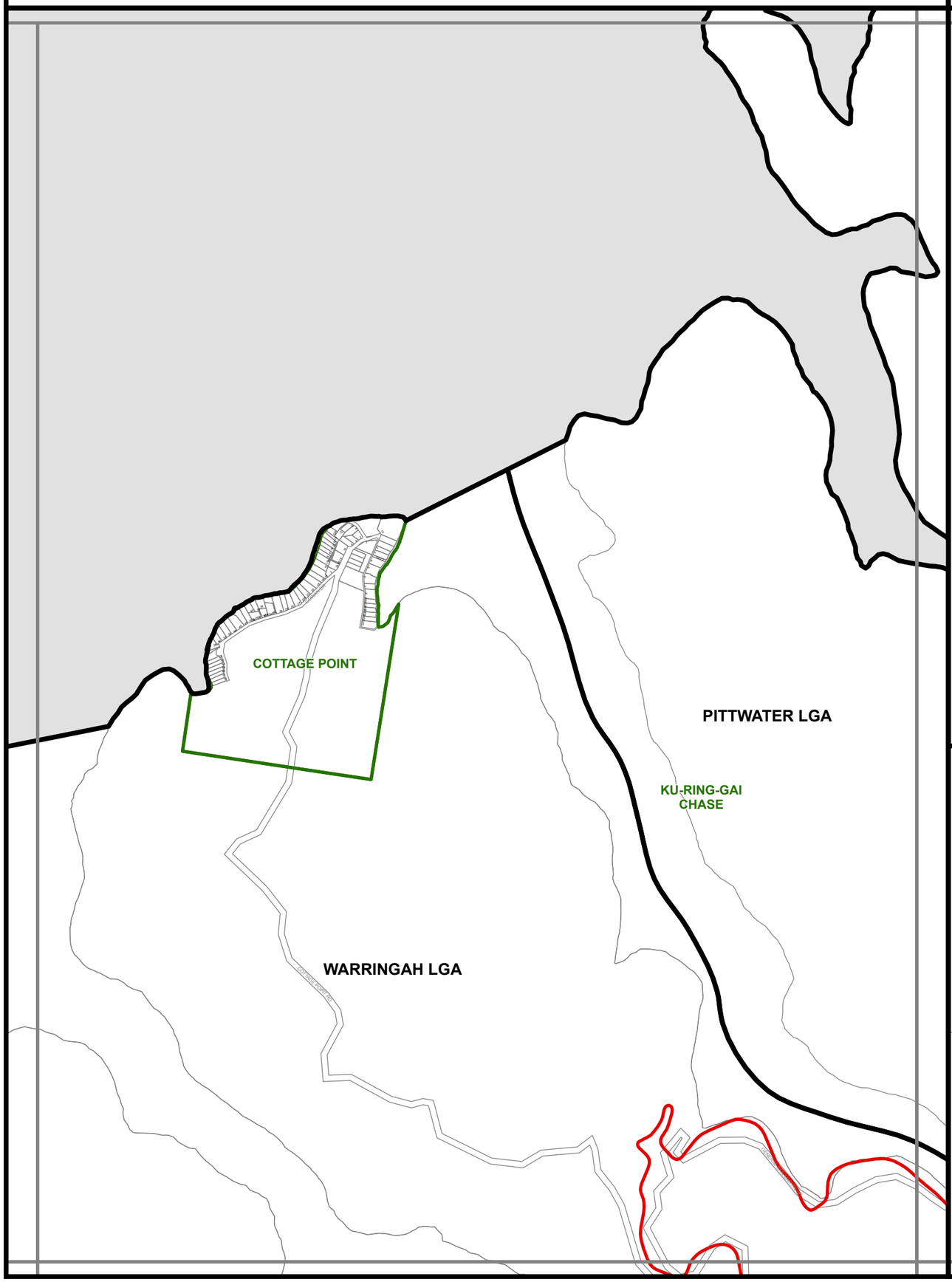

Proposed Coastal Hazards Map

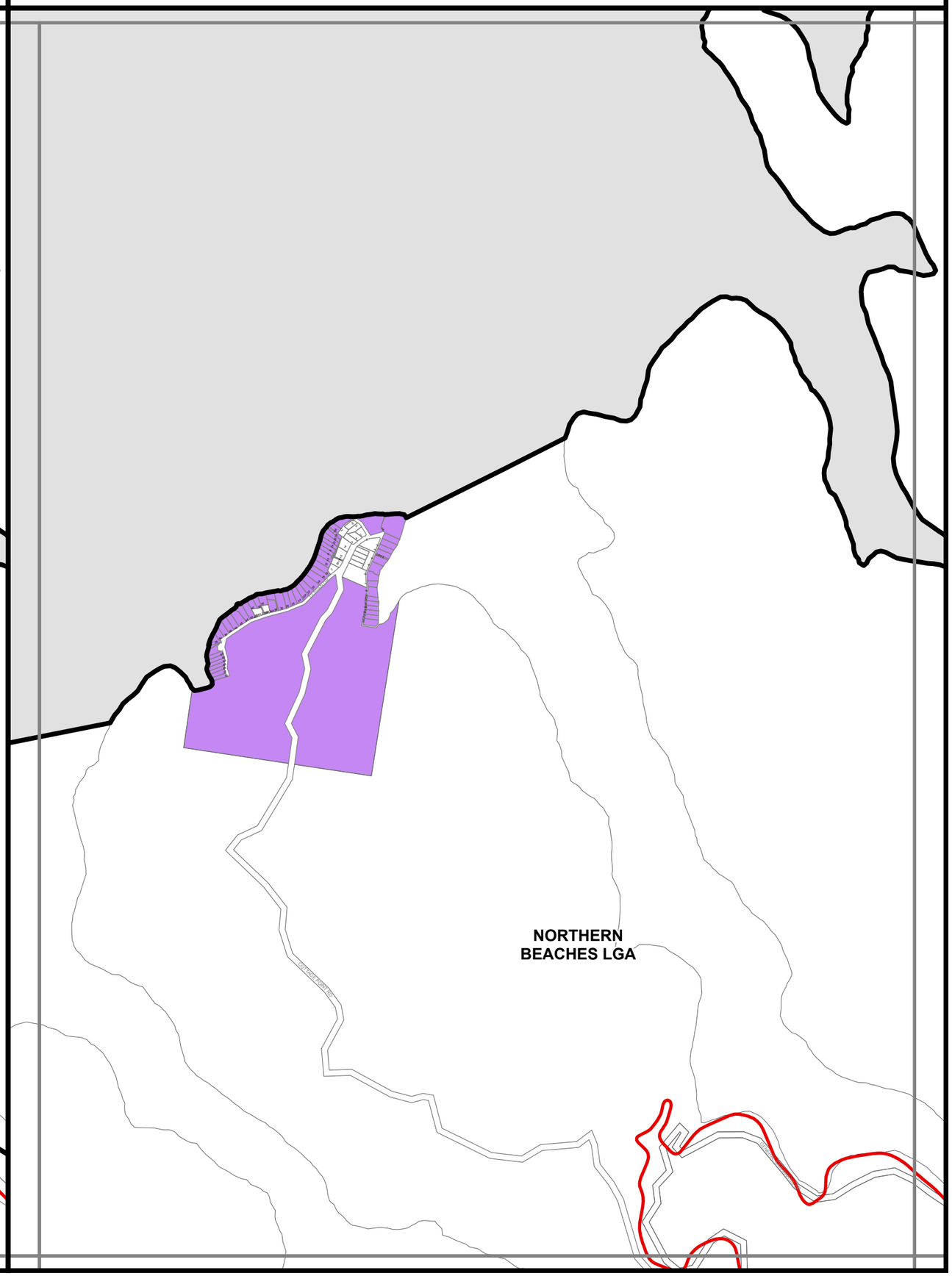

Current Coastal Hazards Map



Proposed Coastal Hazards Map

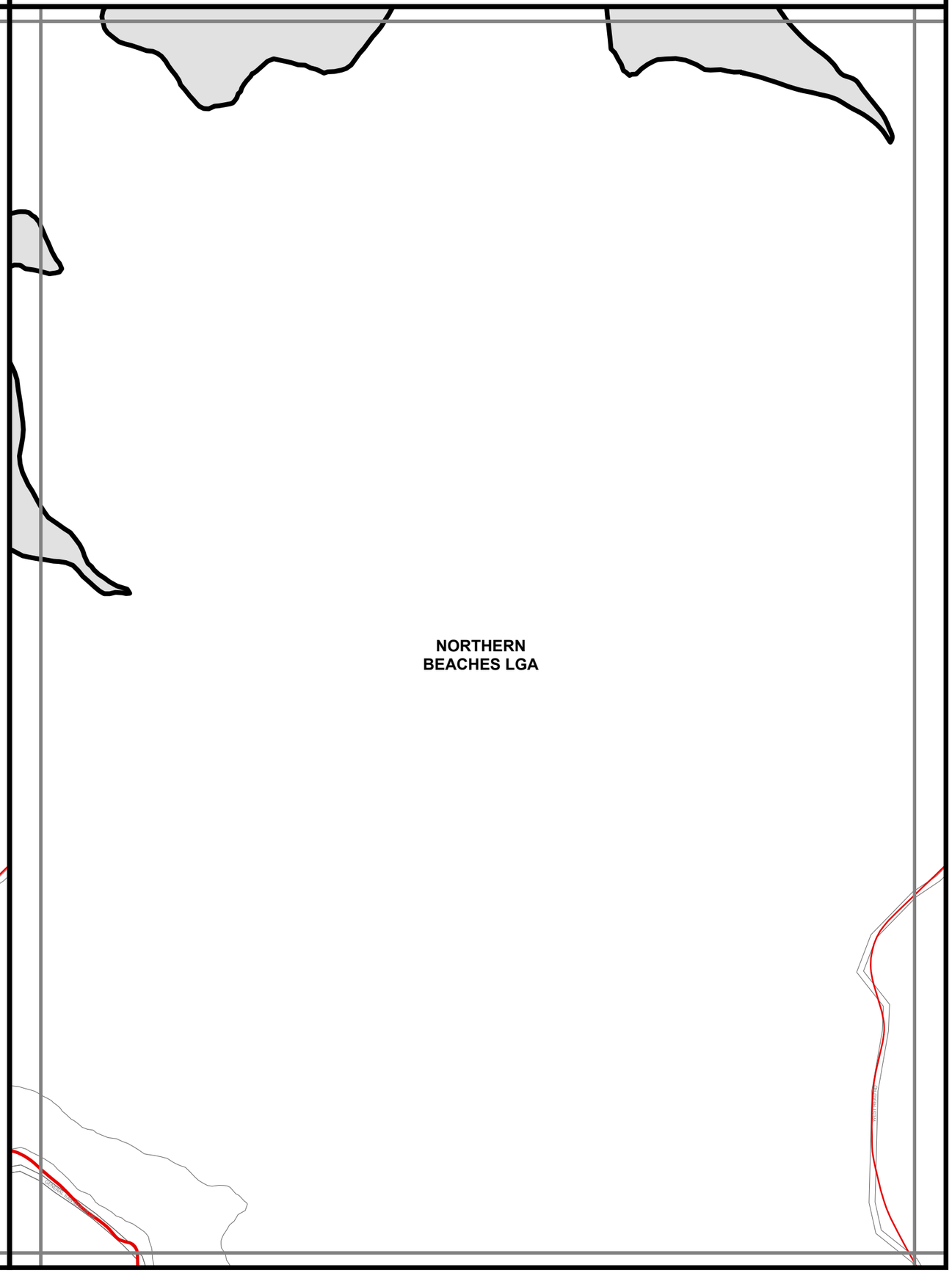

Current Coastal Hazards Map

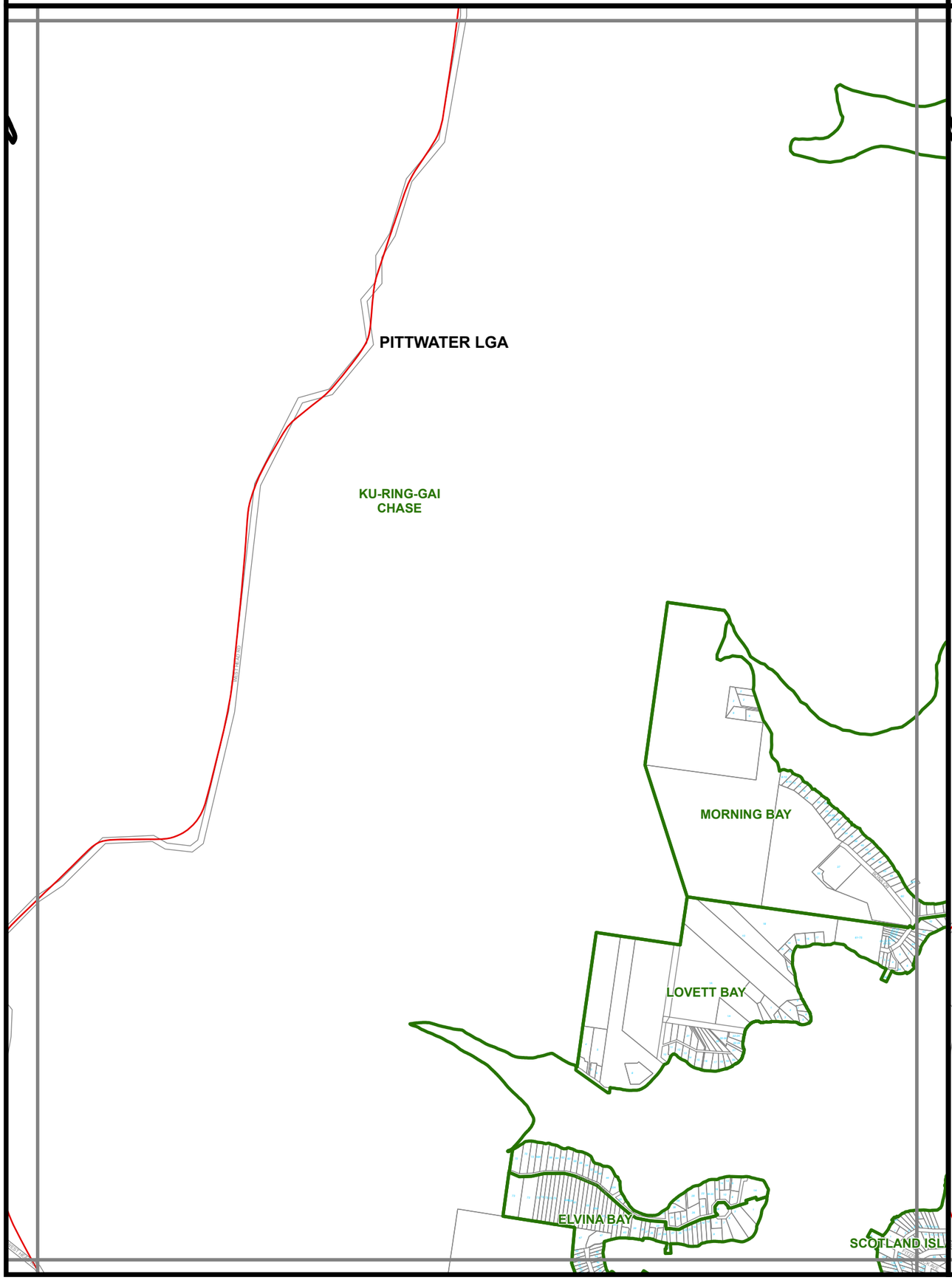

Proposed Coastal Hazards Map

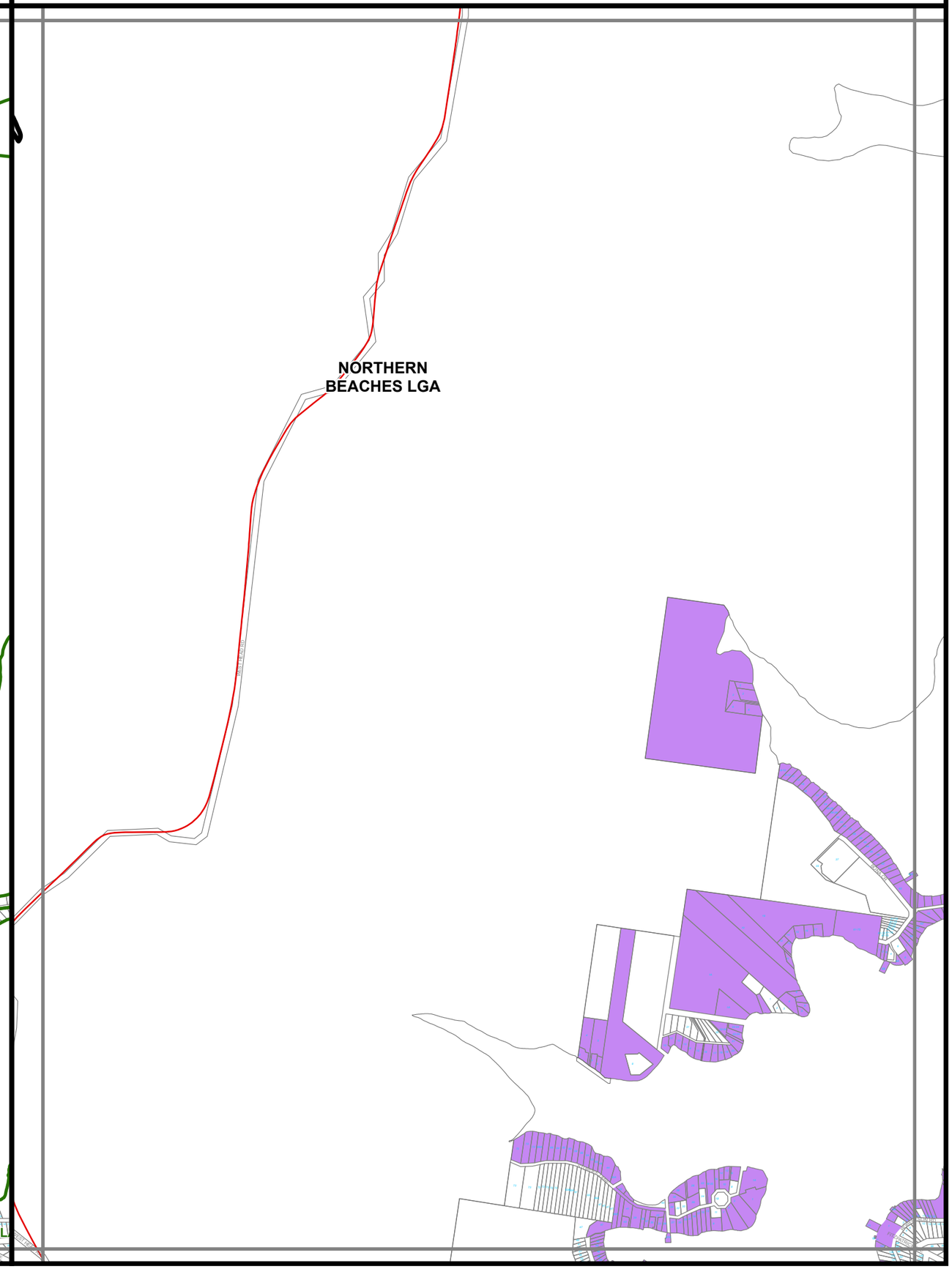

Current Coastal Hazards Map

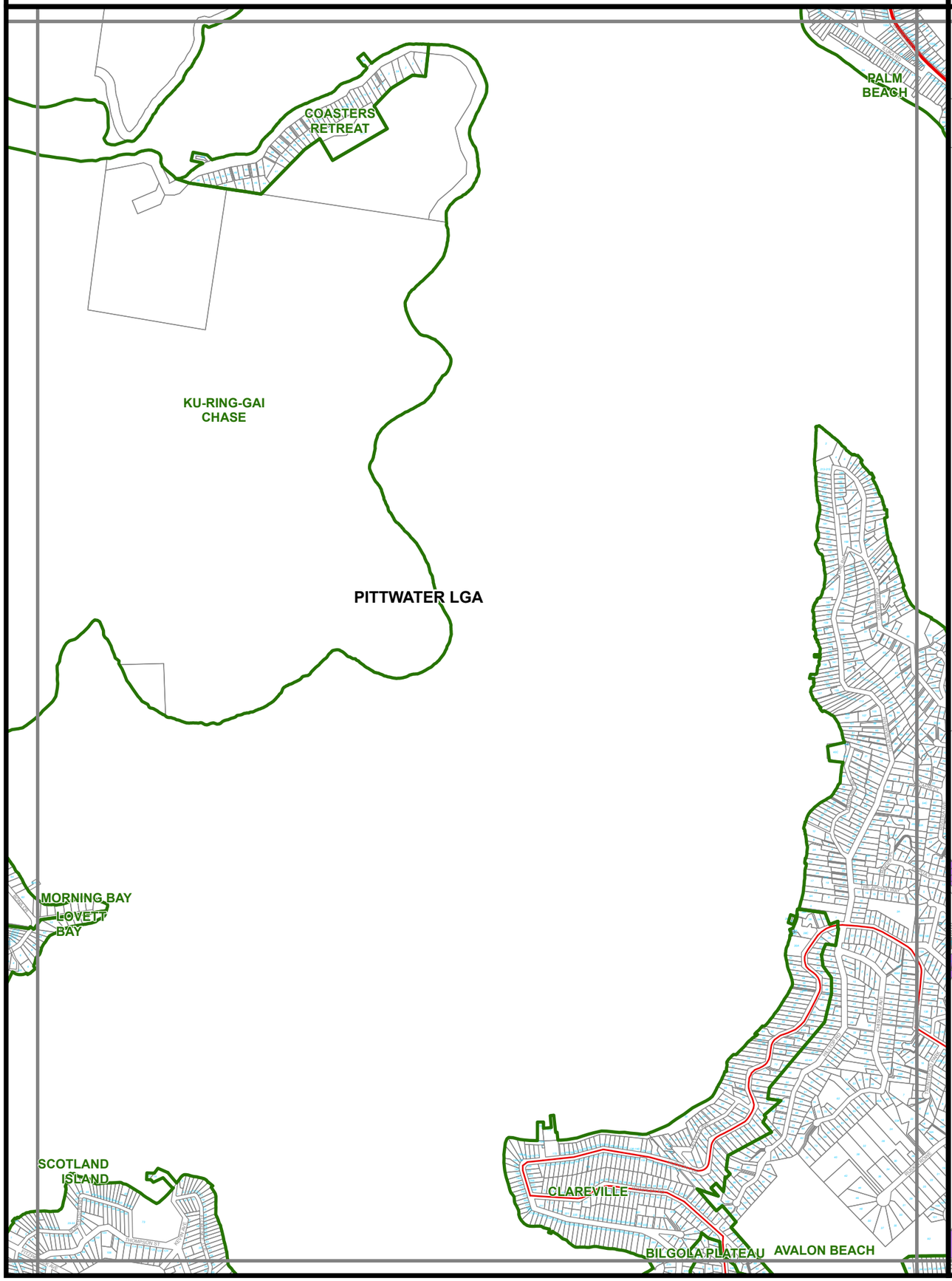

Proposed Coastal Hazards Map

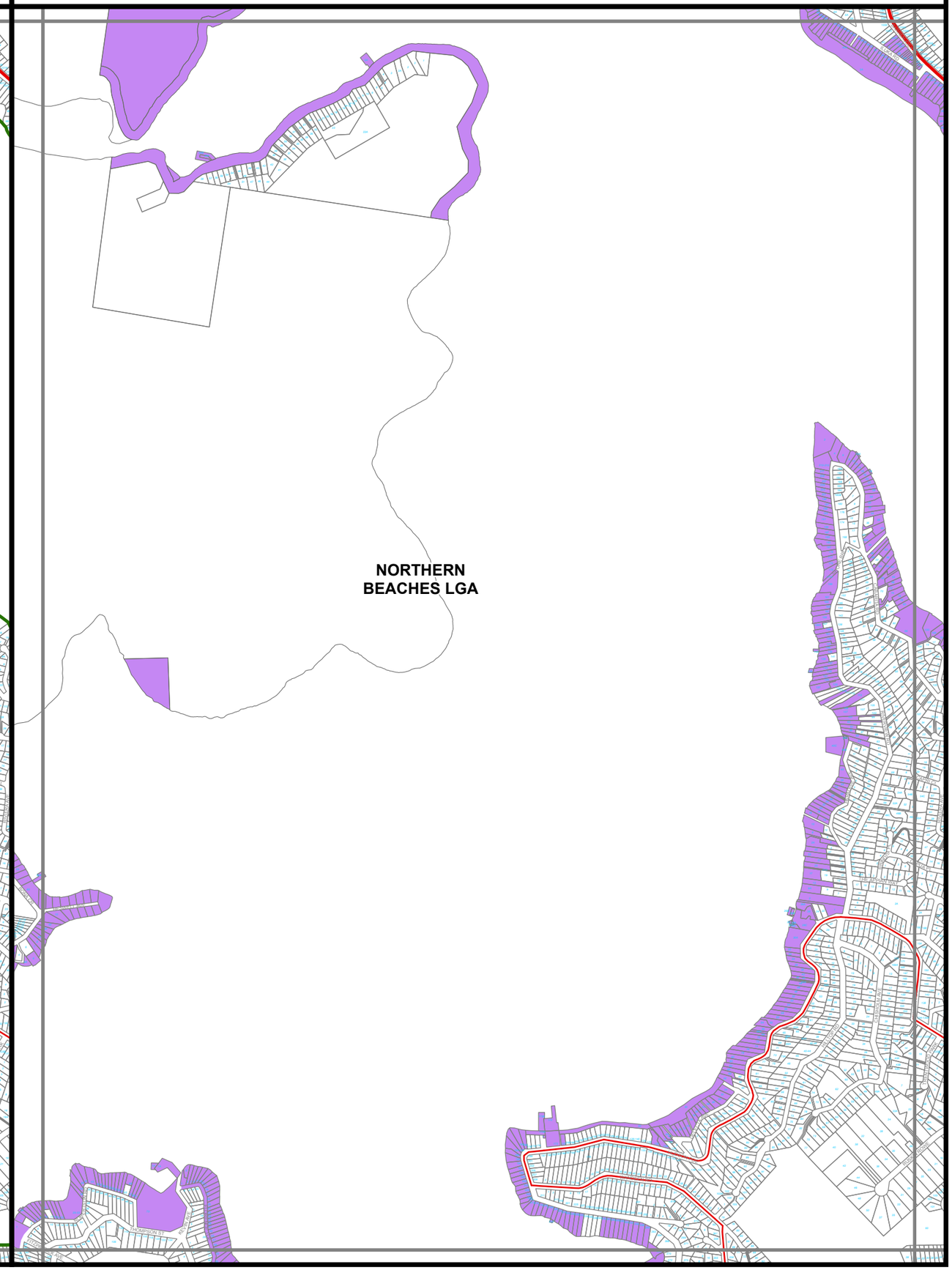

Current Coastal Hazards Map

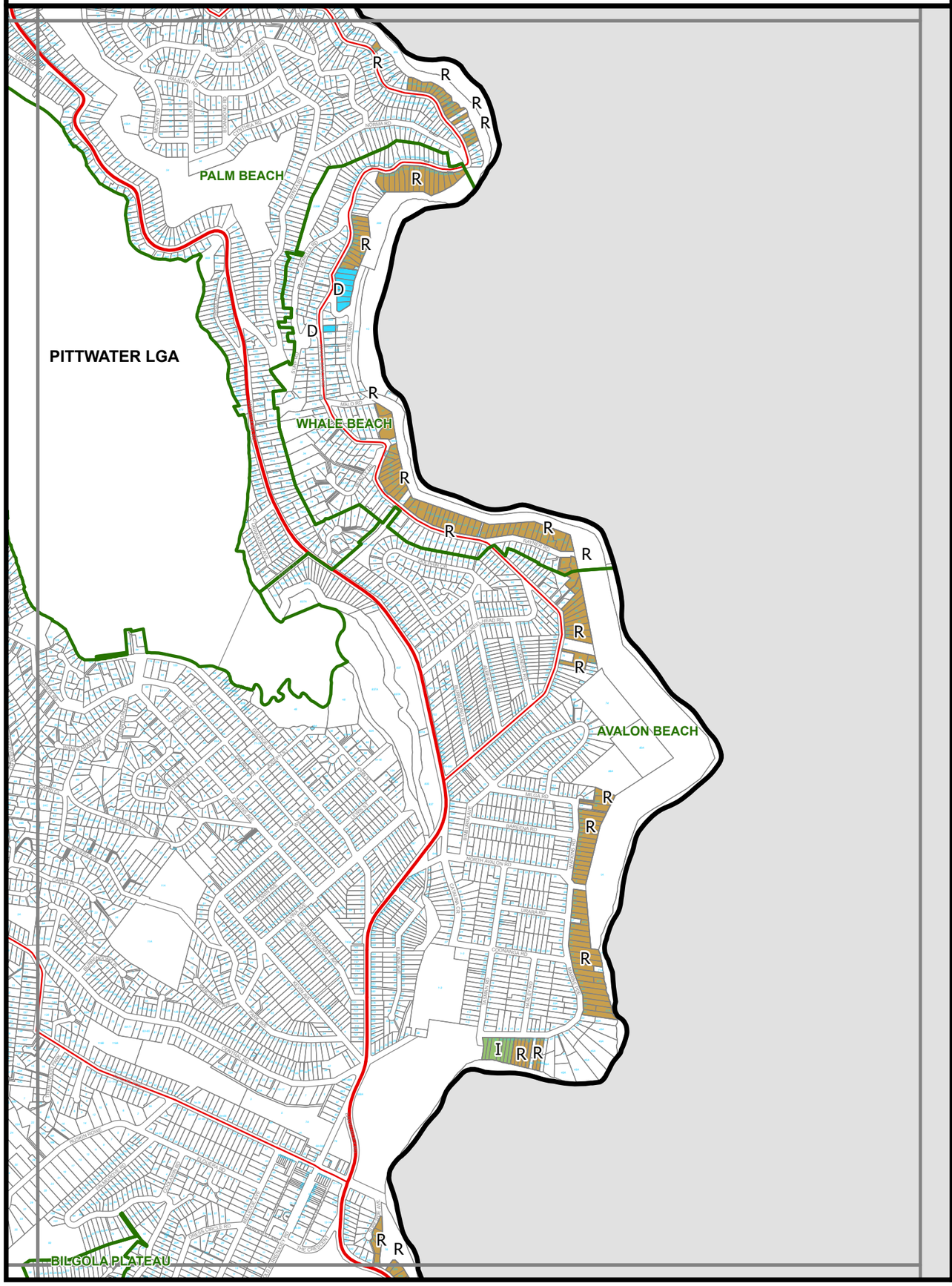

Proposed Coastal Hazards Map

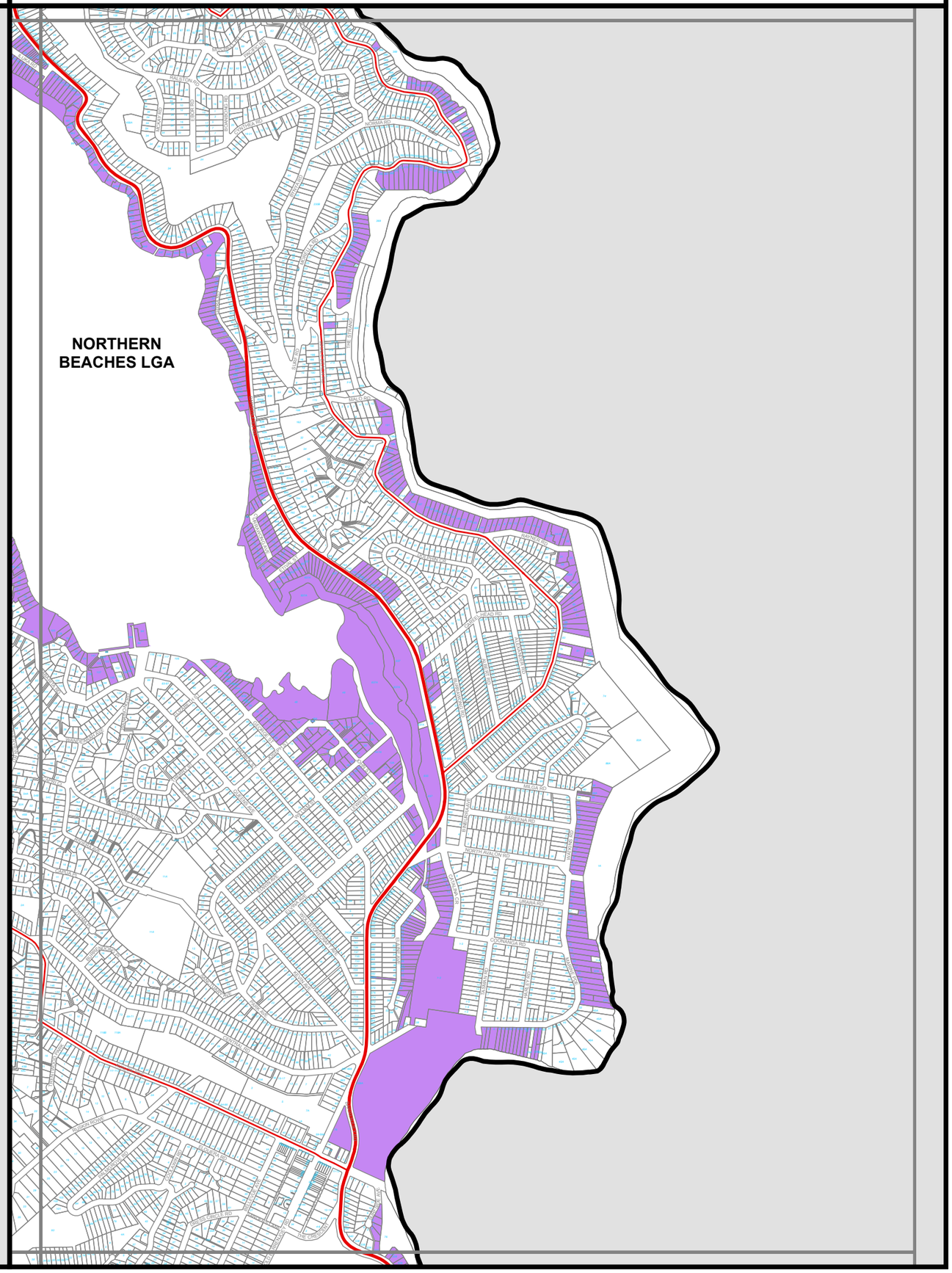

Current Coastal Hazards Map



Proposed Coastal Hazards Map



Current Coastal Hazards Map

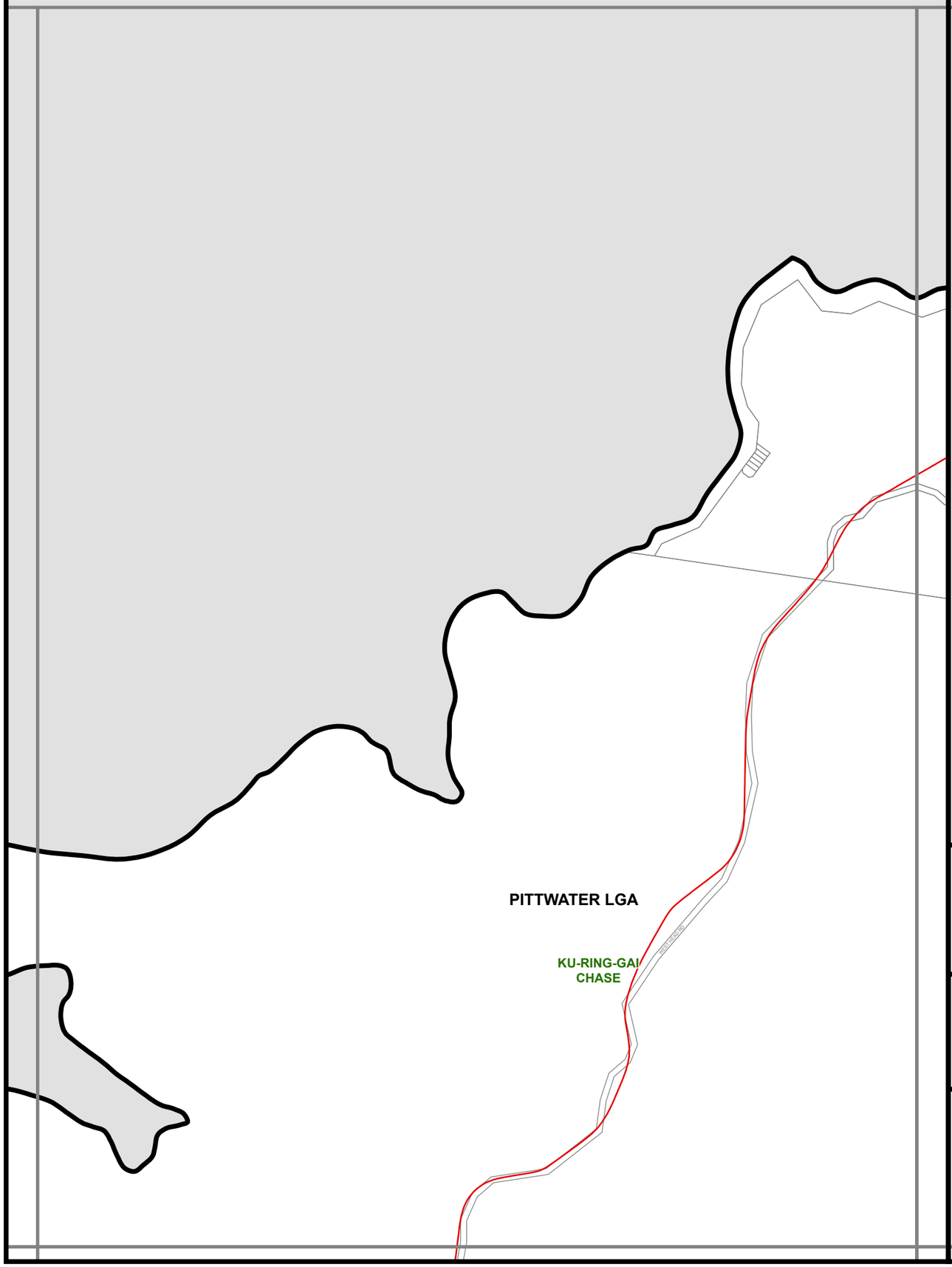

Proposed Coastal Hazards Map

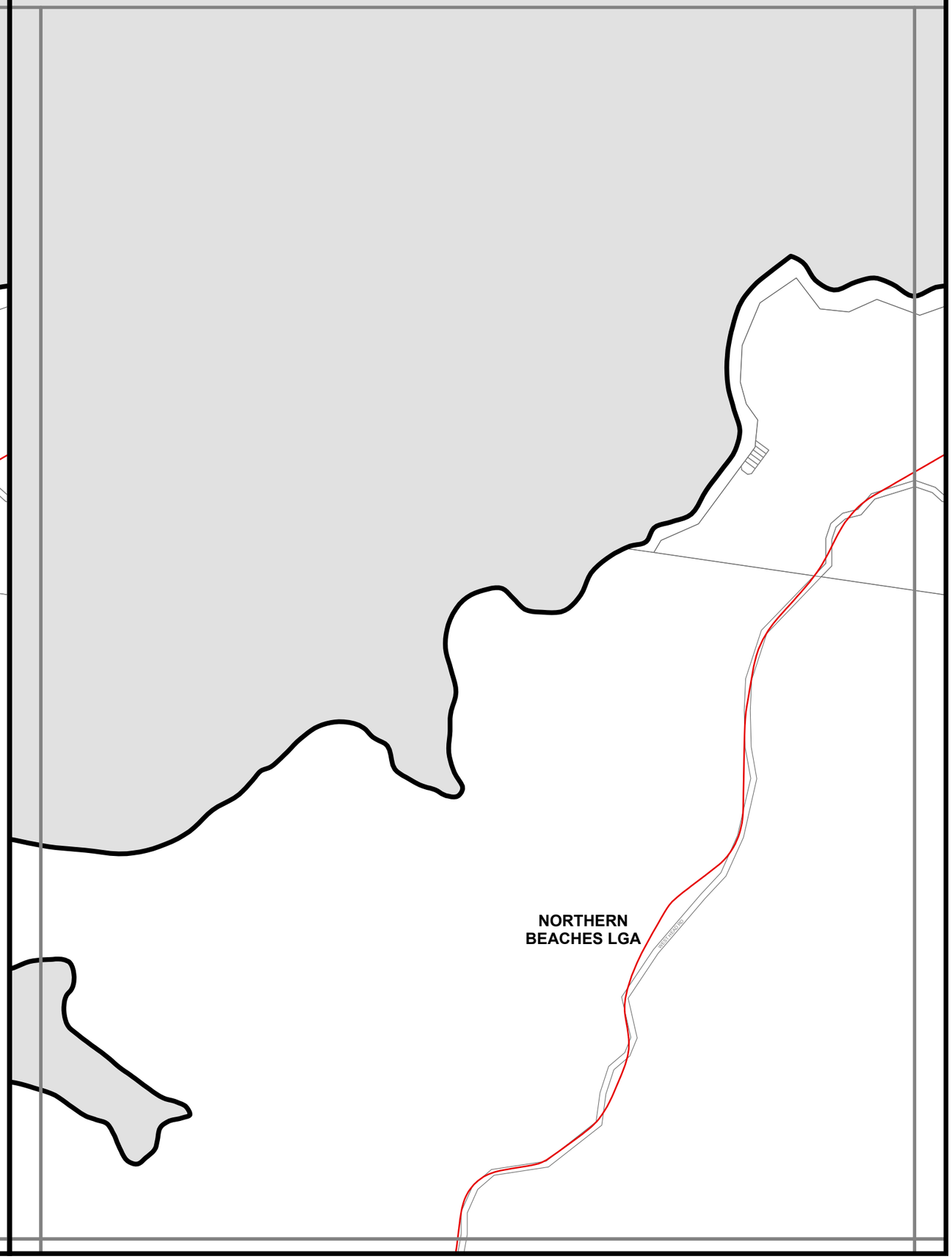

Current Coastal Hazards Map

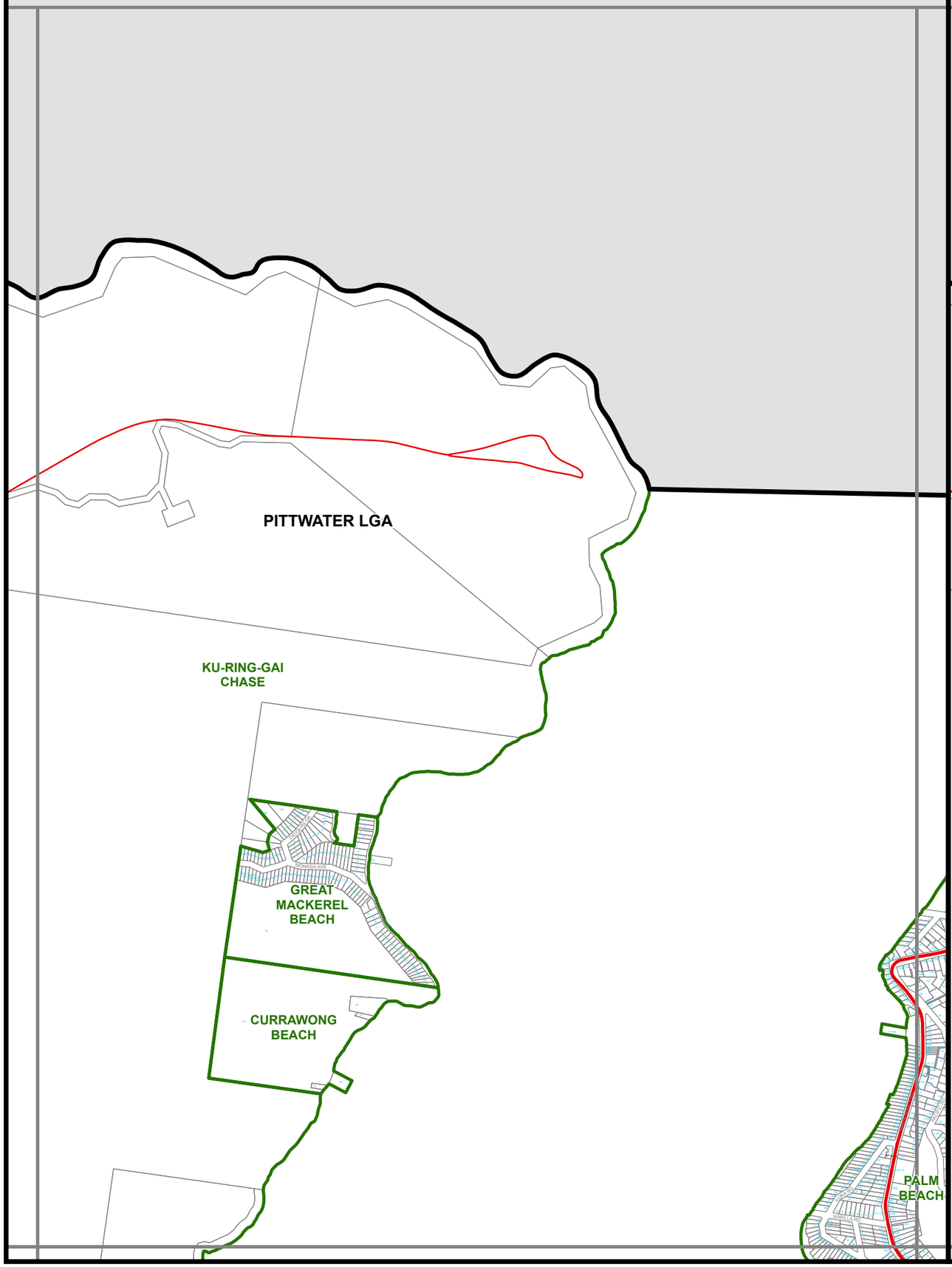

Proposed Coastal Hazards Map

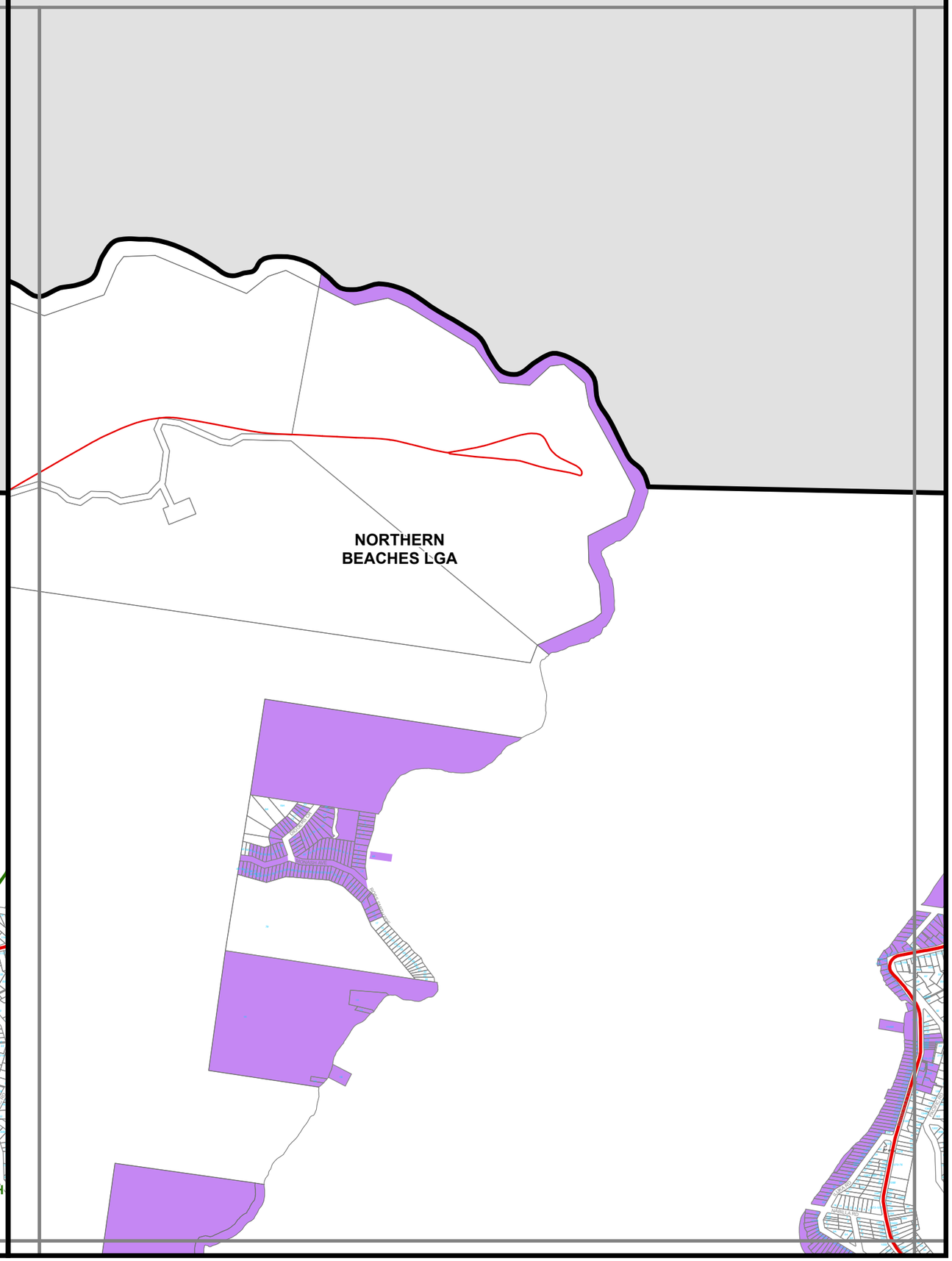

Current Coastal Hazards Map

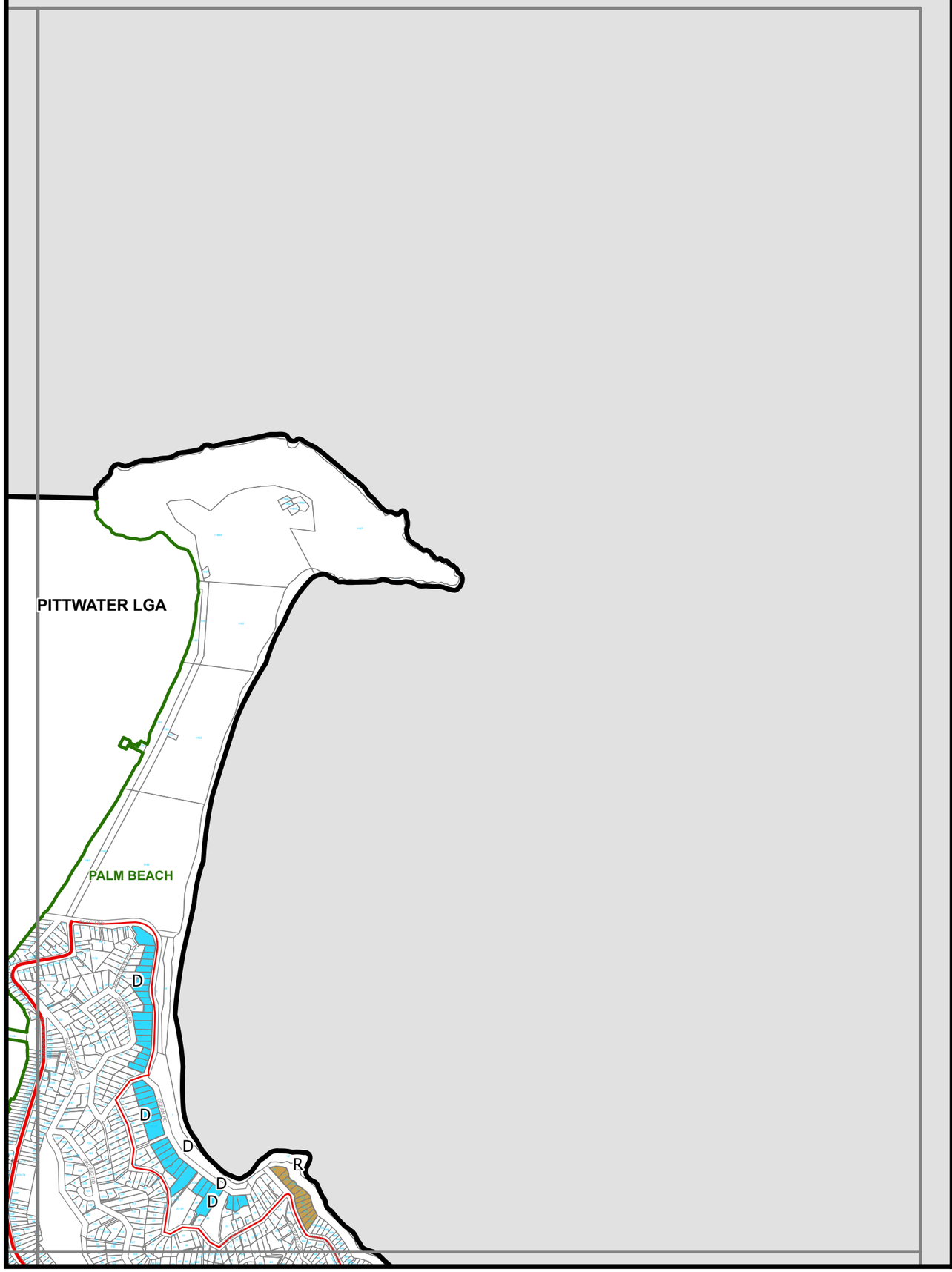
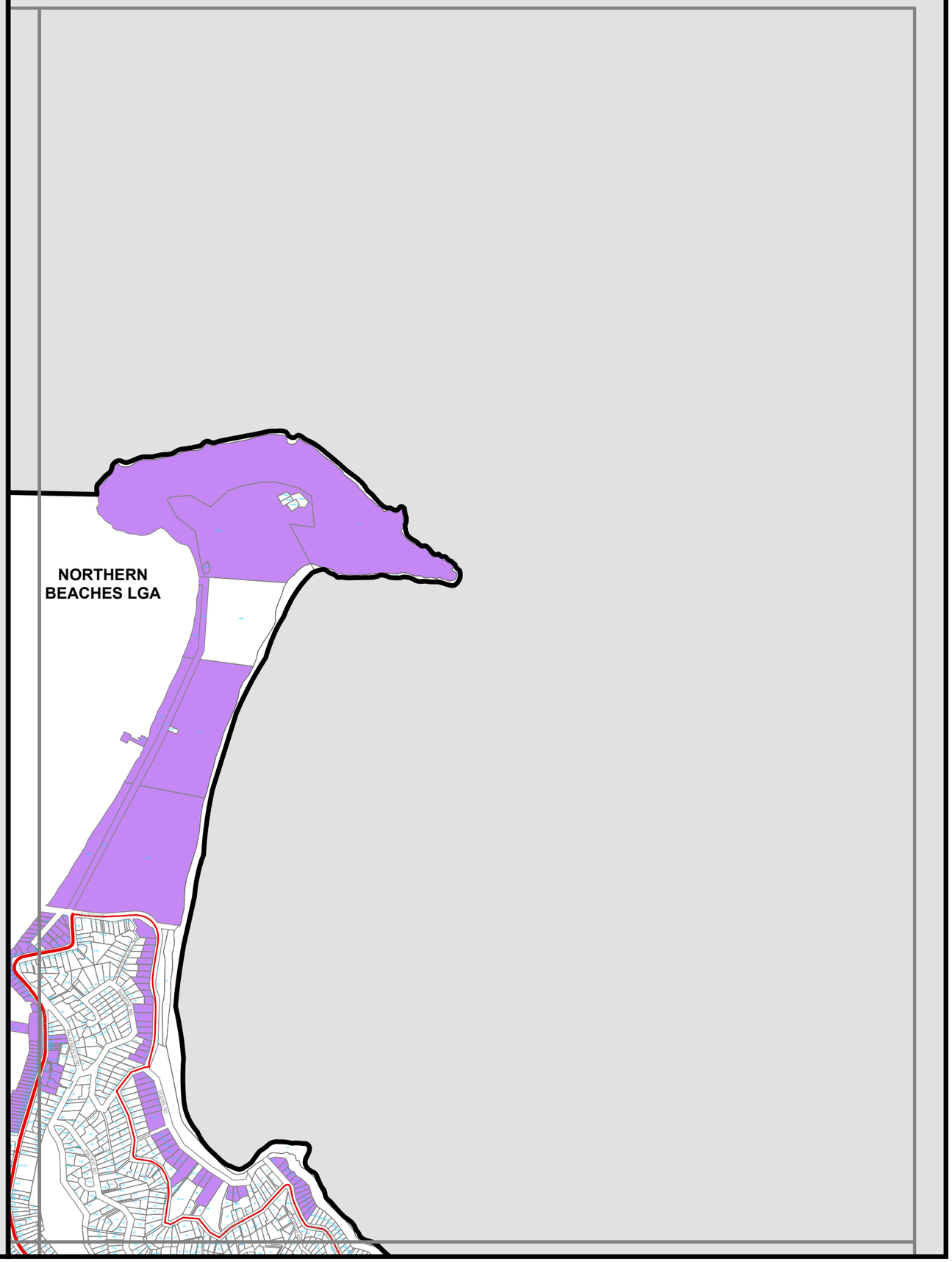
Proposed Coastal Hazards Map